



# Proposed Zoning - Council District 4 South

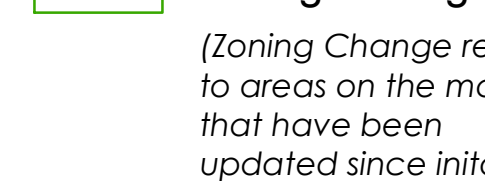
Residential	Commercial	Industrial	Mixed Use	Other
RR	NC, LC, GO, LO, LR, NO	FI, GI, WC, IP, LI, W/LO	T3MS	OS, DR, AG
VLDR, LDR, LMDR, LMDR-SL, SF-1, SF-2, SF-3, SF-4A, SF-4B	CR	HI, MI, R&D	T4MS	AV, P
T3NE, T3NE.WL, T3N.DS, T3N.IS	CH, GC, SC, HC, RC, L, CS, GR		T5MS	ERC, NGB, TND
MH, MHP			T5U, T5U.SS	PUD, PDA
T4N, T4N.DS, T4N.IS, T4N.SS				
MDR, SF-5, SF-6				
MHDR, HDR, VHDR, MF-1, MF-2, MF-4, MF-5, MF-6				
T5N.SS				



5/9/2017  
1:5,000





Council District



Zoning Change

*(Zoning Change refers to areas on the map that have been updated since initial)*

SHAPING THE AUSTIN WE IMAGINE

This product is for informational purposes only and may not have been prepared for or be suitable for legal, engineering, or surveying purposes. It does not represent an on-the-ground survey and represents only the approximate relative location of property boundaries.

This product has been produced by the Development Services and Planning and Zoning Department for the sole purpose of geographic reference. No warranty is made by the City of Austin regarding specific accuracy or completeness.