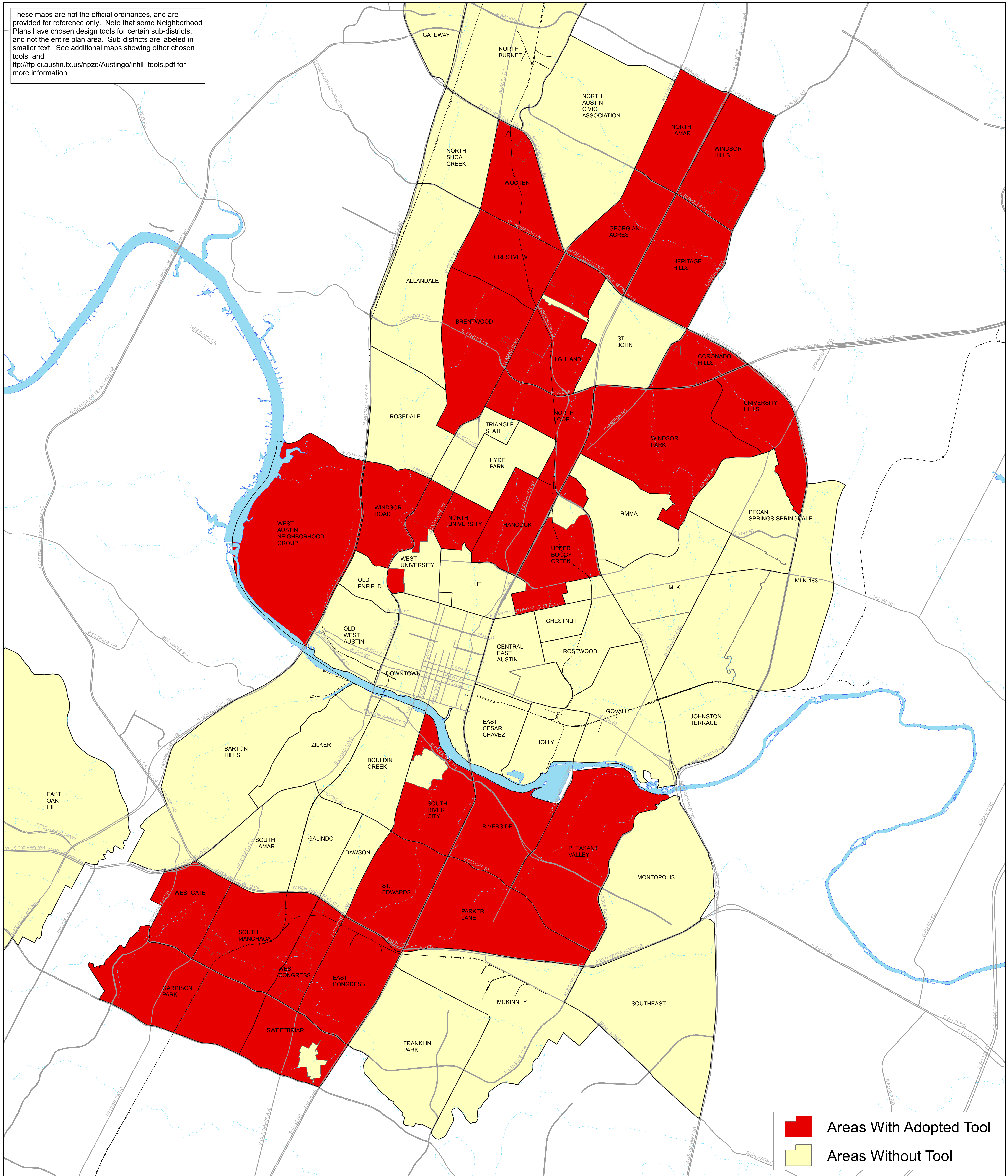




These maps are not the official ordinances, and are provided for reference only. Note that some Neighborhood Plans have chosen design tools for certain sub-districts, and not the entire plan area. Sub-districts are labeled in smaller text. See additional maps showing other chosen tools, and ftp://ftp.ci.austin.tx.us/npzd/Austingo/infill_tools.pdf for more information.



 Areas With Adopted Tool
 Areas Without Tool

Impervious Cover & Parking Placement Design Tool Chosen in Adopted Neighborhood Plans

Created: Monday, January 05, 2015
 File: imp_cover_parking_place_design.mxd

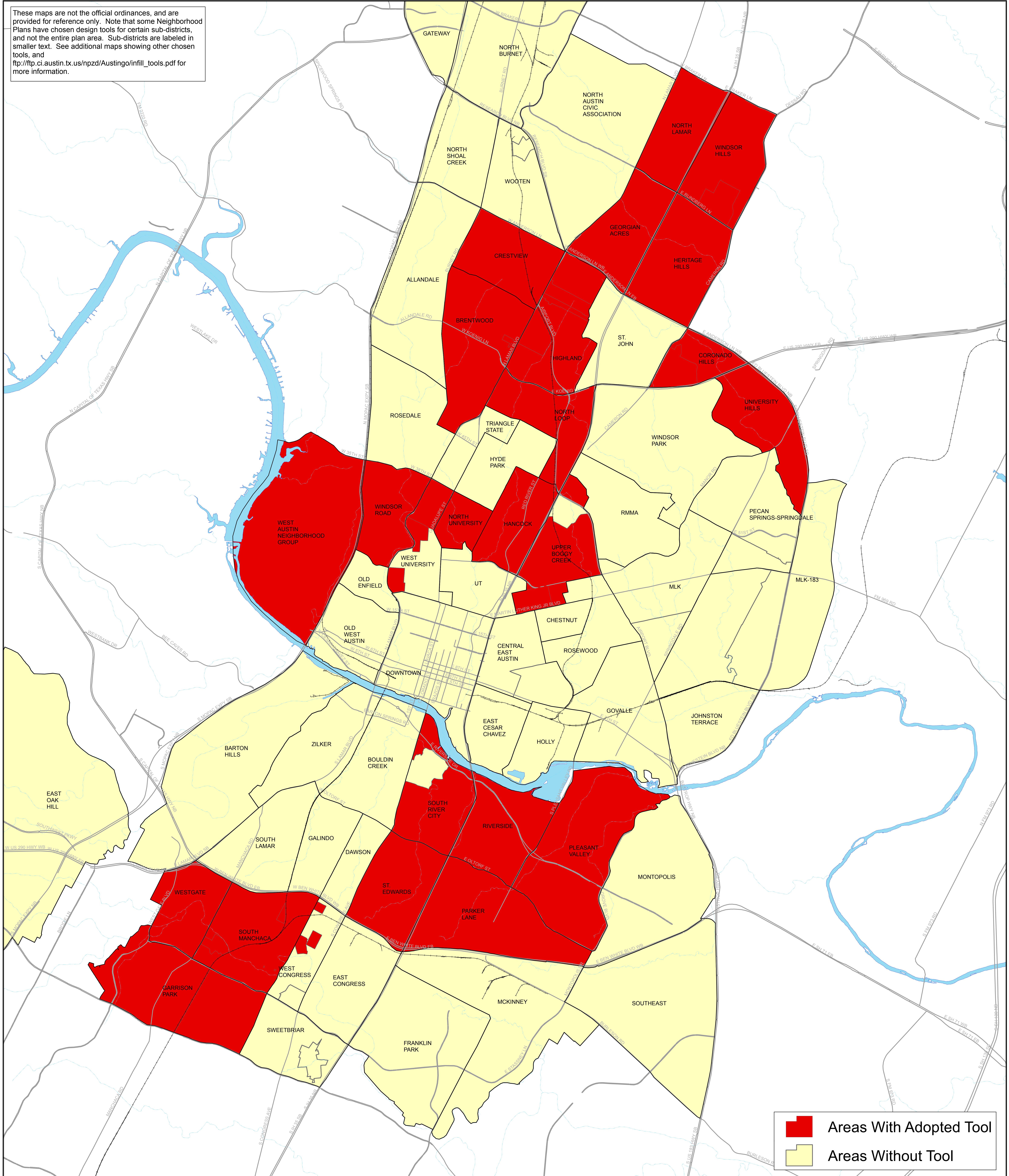



DEVELOPMENT SERVICES DEPARTMENT


This product is for informational purposes and may not have been prepared for or be suitable for legal, engineering, or surveying purposes. It does not represent an on-the-ground survey and represents only the approximate relative location of property boundaries.

This product has been produced by the Development Services Department for the sole purpose of geographic reference. No warranty is made by the City of Austin regarding specific accuracy or completeness.

These maps are not the official ordinances, and are provided for reference only. Note that some Neighborhood Plans have chosen design tools for certain sub-districts, and not the entire plan area. Sub-districts are labeled in smaller text. See additional maps showing other chosen tools, and ftp://ftp.ci.austin.tx.us/npzd/Austingo/infill_tools.pdf for more information.



 Areas With Adopted Tool

 Areas Without Tool

Garage Placement Design Tool Chosen in Adopted Neighborhood Plans

Created: Monday, January 05, 2015
File: garage_placement_design.mxd

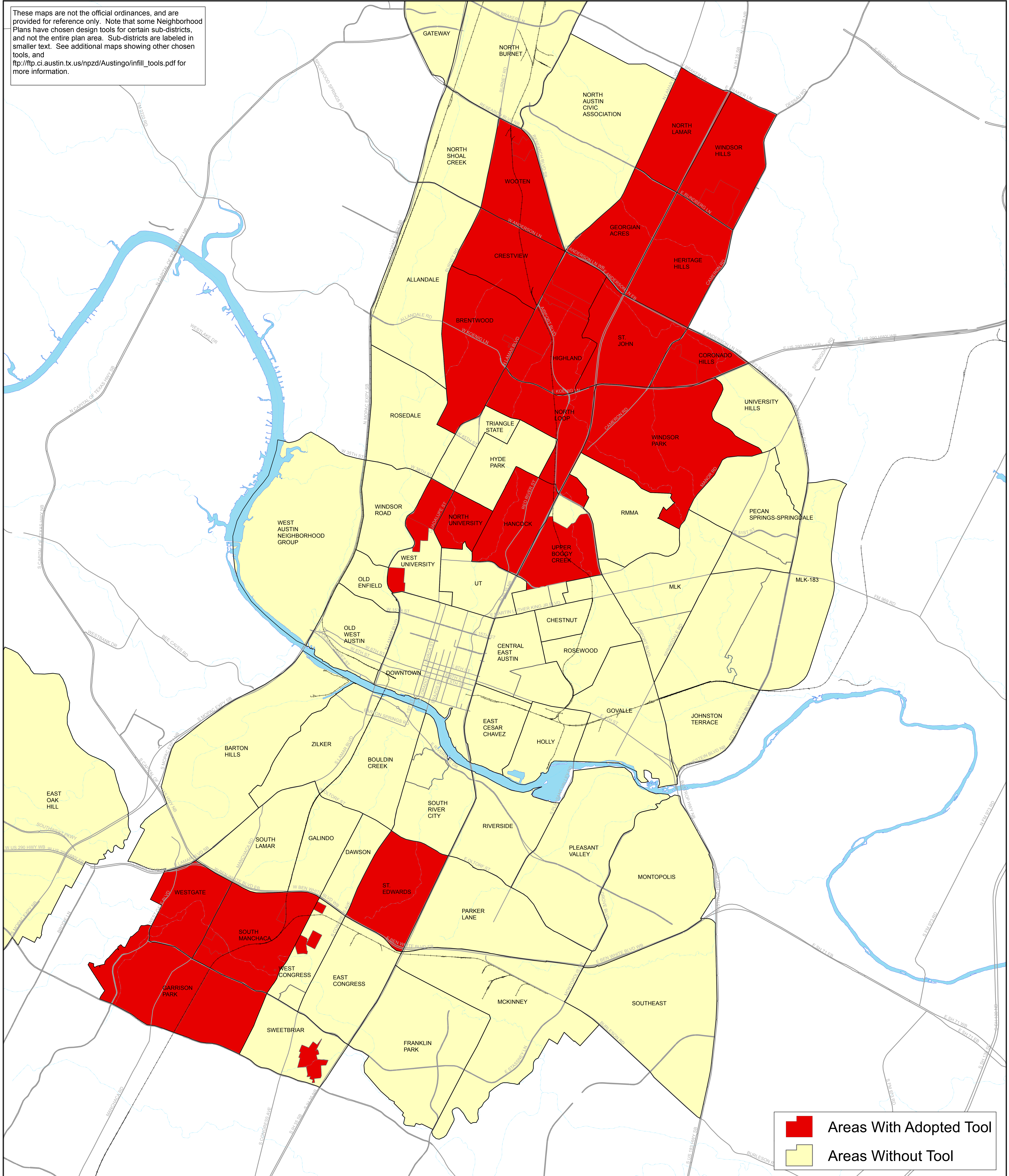




DEVELOPMENT SERVICES DEPARTMENT

This product is for informational purposes and may not have been prepared for or be suitable for legal, engineering, or surveying purposes. It does not represent an on-the-ground survey and represents only the approximate relative location of property boundaries.

This product has been produced by the Development Services Department for the sole purpose of geographic reference. No warranty is made by the City of Austin regarding specific accuracy or completeness.

These maps are not the official ordinances, and are provided for reference only. Note that some Neighborhood Plans have chosen design tools for certain sub-districts, and not the entire plan area. Sub-districts are labeled in smaller text. See additional maps showing other chosen tools, and [ftp://ftp.ci.austin.tx.us/npzd/Austingo/infill_tools.pdf](http://ftp.ci.austin.tx.us/npzd/Austingo/infill_tools.pdf) for more information.



 Areas With Adopted Tool
 Areas Without Tool

Front Porch Setback Design Tool Chosen in Adopted Neighborhood Plans

Created: Monday, January 05, 2015
File: front_porch_setback_designtool.mxd



DEVELOPMENT SERVICES DEPARTMENT

This product is for informational purposes and may not have been prepared for or be suitable for legal, engineering, or surveying purposes. It does not represent an on-the-ground survey and represents only the approximate relative location of property boundaries.

This product has been produced by the Development Services Department for the sole purpose of geographic reference. No warranty is made by the City of Austin regarding specific accuracy or completeness.