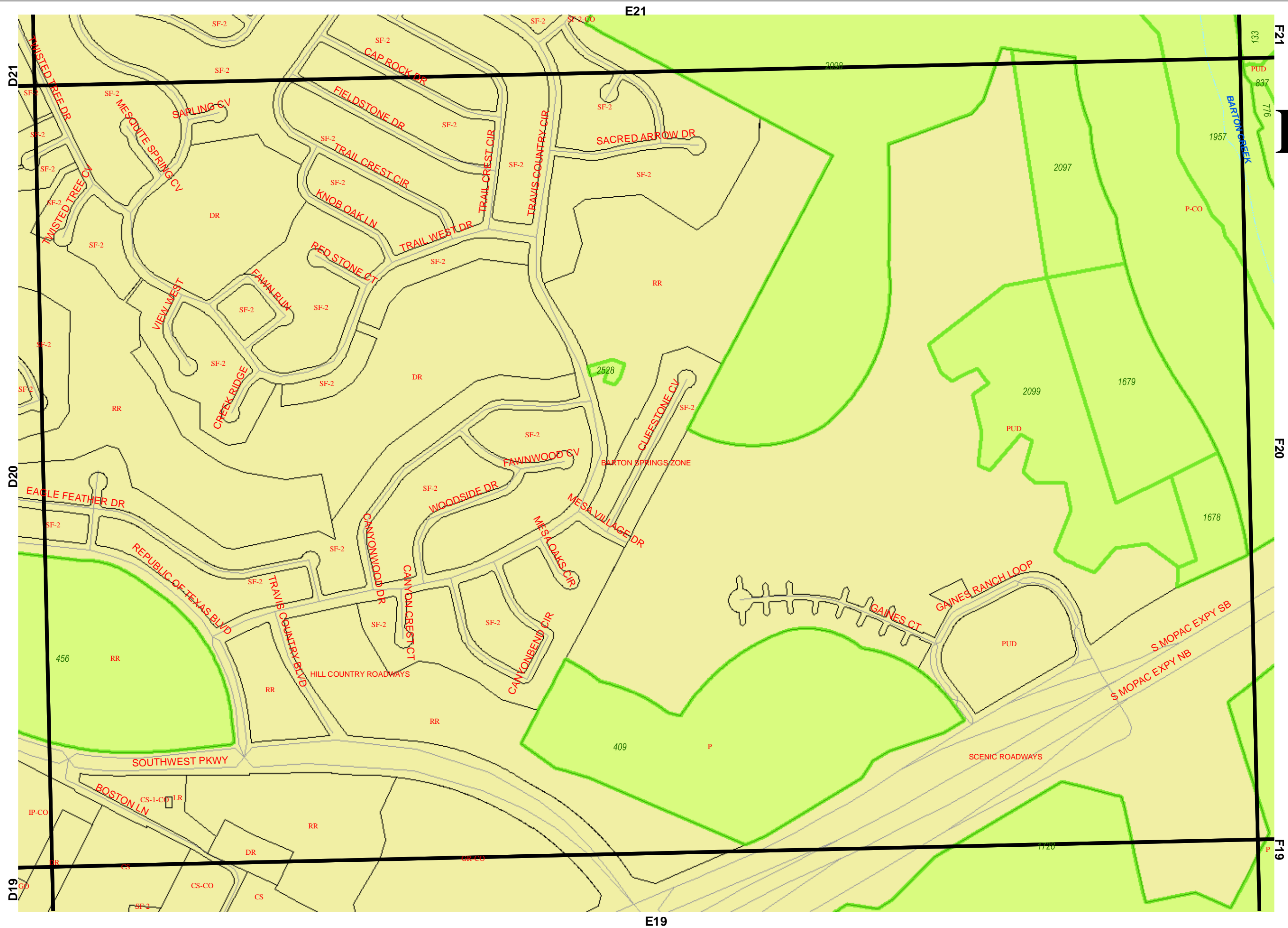
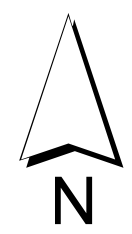


Grid E20



- COA Properties
- Zoning
- ZONING OVERLAY DISTRICTS**
- AIRPORT
- BARTON SPRINGS ZONE
- CAPITOL DOMINANCE
- CAPITOL VIEW CORRIDORS
- CONGRESS AVENUE
- CONVENTION CENTER
- CRIMINAL JUSTICE CENTER
- CURE
- DOWNTOWN CREEKS
- DOWNTOWN PARKS
- EAST AUSTIN
- EAST SIXTH/PECAN STREET
- HILL COUNTRY ROADWAYS
- NCCD
- NEIGHBORHOOD PLANNING AREAS
- NORTH BURNET/GATEWAY
- National Register Historic District
- PIPELINE RESTRICTED AREA
- RESIDENTIAL DESIGN STANDARDS
- SCENIC ROADWAYS
- TRANSIT ORIENTED DEVELOPMENT
- UNIVERSITY NEIGHBORHOOD
- URBAN RENEWAL AREAS
- WATERFRONT
- WATERFRONT_SETBACKS

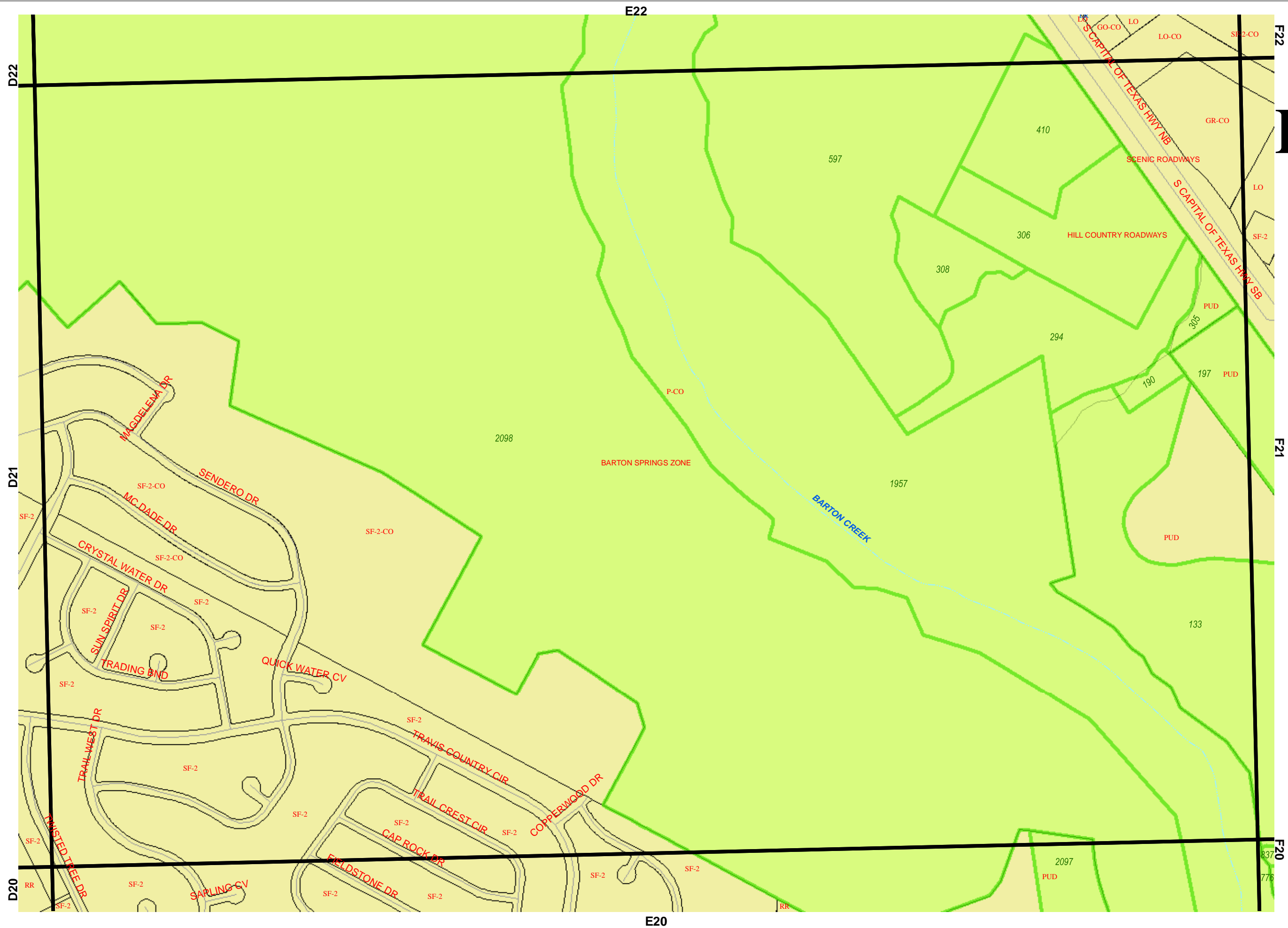


This map has been produced by the City of Austin as a working staff map and is not warranted for any other use. No warranty is made by the City regarding its accuracy or completeness. Reproduction is not permitted without permission from: City of Austin - CTM - Regional Mapping.

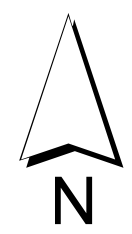
September 3, 2008



Grid E21



- COA Properties
- Zoning
- ZONING OVERLAY DISTRICTS**
- AIRPORT
- BARTON SPRINGS ZONE
- CAPITOL DOMINANCE
- CAPITOL VIEW CORRIDORS
- CONGRESS AVENUE
- CONVENTION CENTER
- CRIMINAL JUSTICE CENTER
- CURE
- DOWNTOWN CREEKS
- DOWNTOWN PARKS
- EAST AUSTIN
- EAST SIXTH/PECAN STREET
- HILL COUNTRY ROADWAYS
- NCCD
- NEIGHBORHOOD PLANNING AREAS
- NORTH BURNET/GATEWAY
- National Register Historic District
- PIPELINE RESTRICTED AREA
- RESIDENTIAL DESIGN STANDARDS
- SCENIC ROADWAYS
- TRANSIT ORIENTED DEVELOPMENT
- UNIVERSITY NEIGHBORHOOD
- URBAN RENEWAL AREAS
- WATERFRONT
- WATERFRONT_SETBACKS

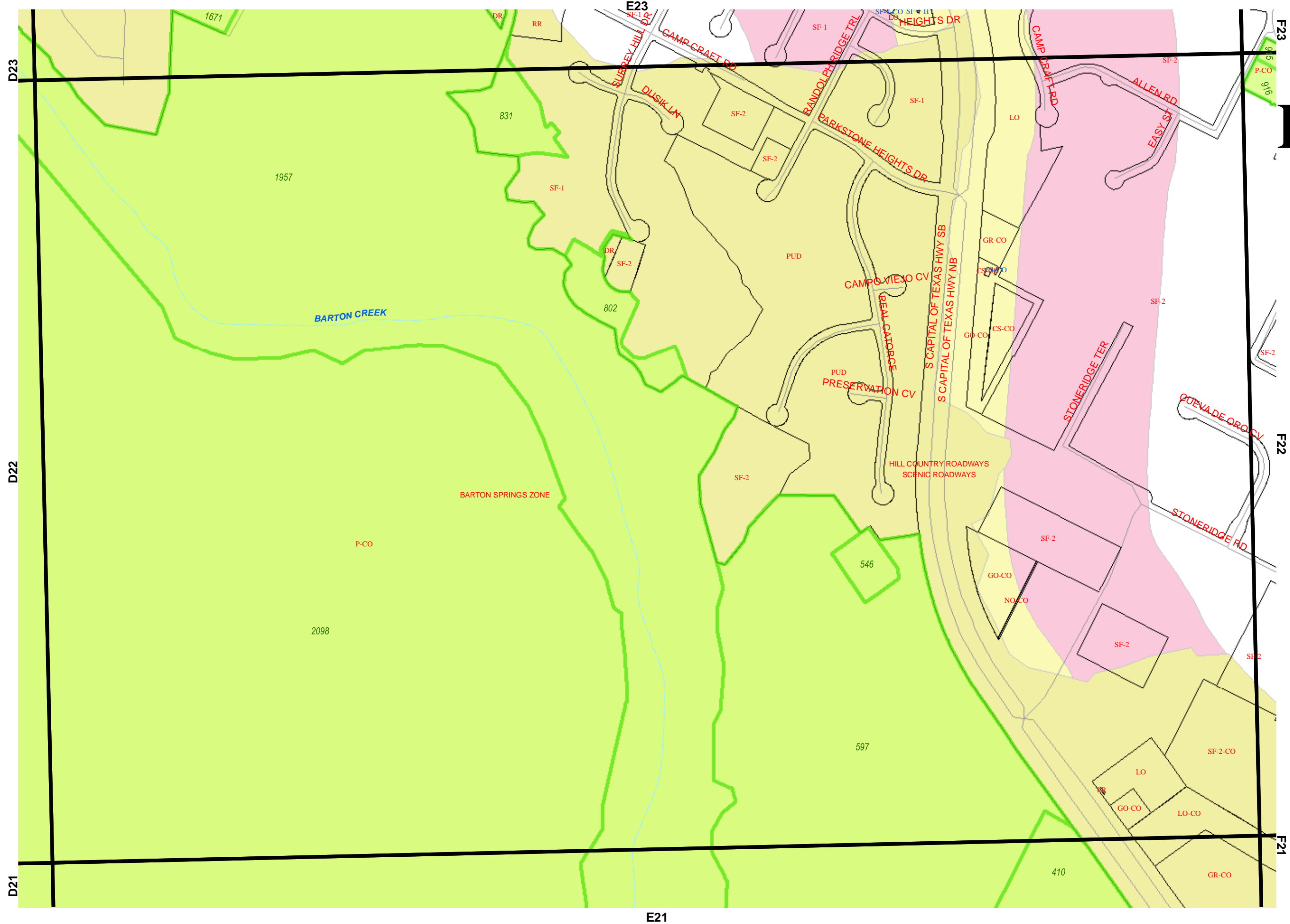


This map has been produced by the City of Austin as a working staff map and is not warranted for any other use. No warranty is made by the City regarding its accuracy or completeness. Reproduction is not permitted without permission from: City of Austin - CTM - Regional Mapping.

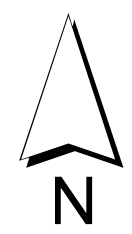
September 3, 2008



Grid E22



- COA Properties
- Zoning
- ZONING OVERLAY DISTRICTS**
- AIRPORT
- BARTON SPRINGS ZONE
- CAPITOL DOMINANCE
- CAPITOL VIEW CORRIDORS
- CONGRESS AVENUE
- CONVENTION CENTER
- CRIMINAL JUSTICE CENTER
- CURE
- DOWNTOWN CREEKS
- DOWNTOWN PARKS
- EAST AUSTIN
- EAST SIXTH/PECAN STREET
- HILL COUNTRY ROADWAYS
- NCCD
- NEIGHBORHOOD PLANNING AREAS
- NORTH BURNET/GATEWAY
- National Register Historic District
- PIPELINE RESTRICTED AREA
- RESIDENTIAL DESIGN STANDARDS
- SCENIC ROADWAYS
- TRANSIT ORIENTED DEVELOPMENT
- UNIVERSITY NEIGHBORHOOD
- URBAN RENEWAL AREAS
- WATERFRONT
- WATERFRONT_SETBACKS



This map has been produced by the City of Austin as a working staff map and is not warranted for any other use. No warranty is made by the City regarding its accuracy or completeness. Reproduction is not permitted without permission from: City of Austin - CTM - Regional Mapping.

September 3, 2008

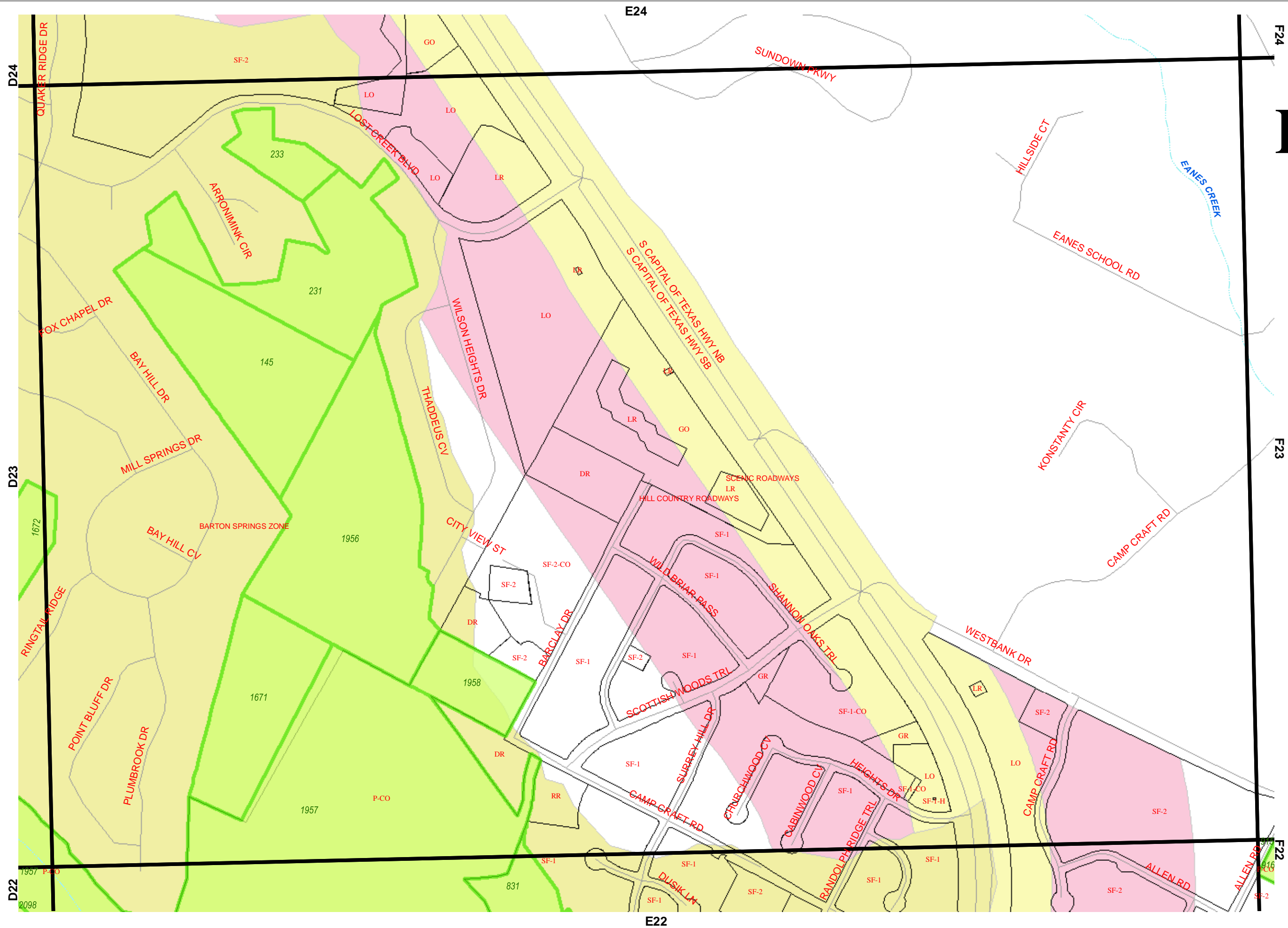


D23
D22
D21

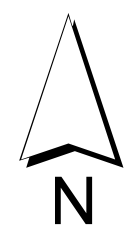
E23
E22
E21

E21

Grid E23



- COA Properties
- Zoning
- ZONING OVERLAY DISTRICTS**
- AIRPORT
- BARTON SPRINGS ZONE
- CAPITOL DOMINANCE
- CAPITOL VIEW CORRIDORS
- CONGRESS AVENUE
- CONVENTION CENTER
- CRIMINAL JUSTICE CENTER
- CURE
- DOWNTOWN CREEKS
- DOWNTOWN PARKS
- EAST AUSTIN
- EAST SIXTH/PECAN STREET
- HILL COUNTRY ROADWAYS
- NCCD
- NEIGHBORHOOD PLANNING AREAS
- NORTH BURNET/GATEWAY
- National Register Historic District
- PIPELINE RESTRICTED AREA
- RESIDENTIAL DESIGN STANDARDS
- SCENIC ROADWAYS
- TRANSIT ORIENTED DEVELOPMENT
- UNIVERSITY NEIGHBORHOOD
- URBAN RENEWAL AREAS
- WATERFRONT
- WATERFRONT_SETBACKS

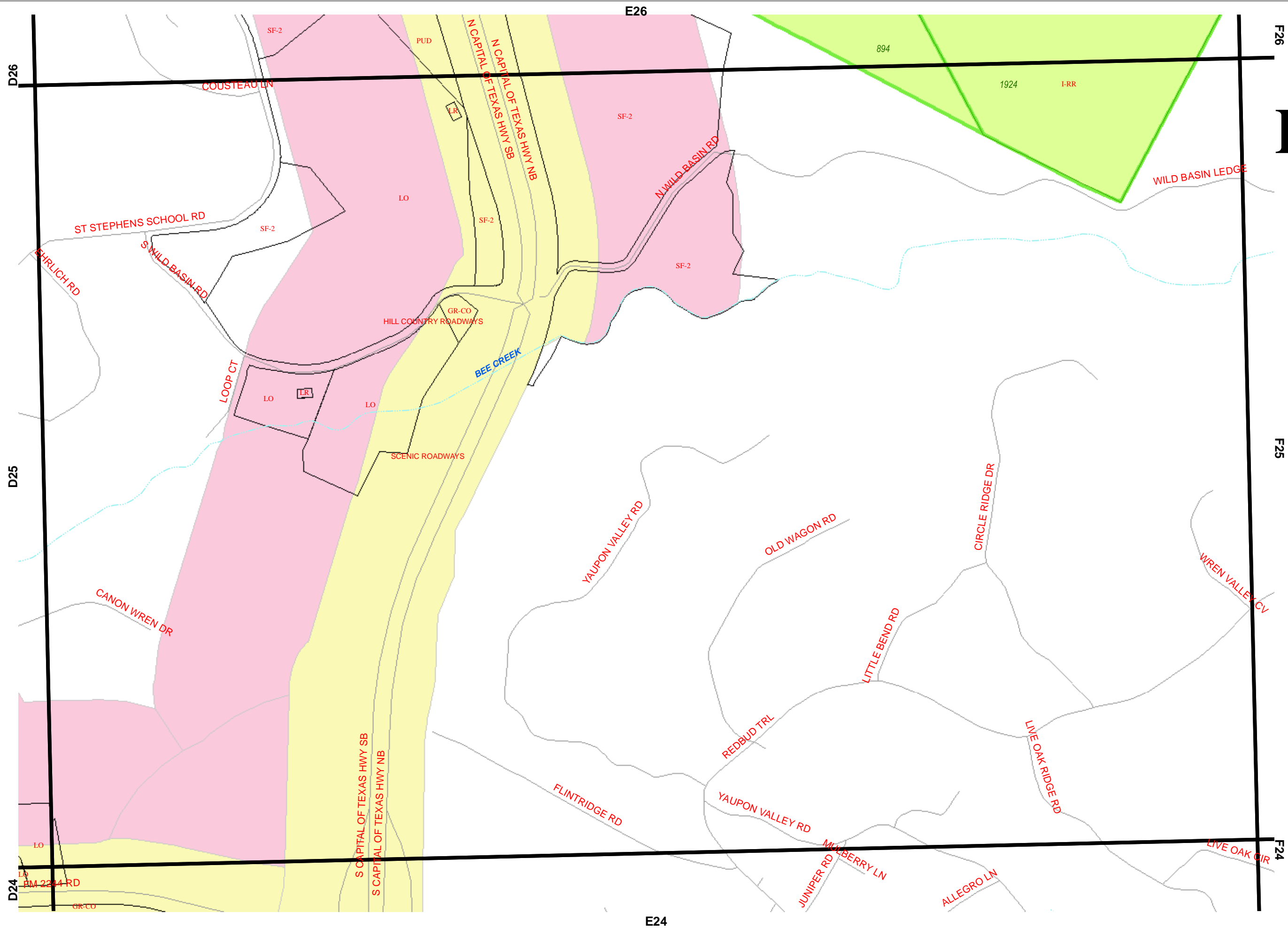


This map has been produced by the City of Austin as a working staff map and is not warranted for any other use. No warranty is made by the City regarding its accuracy or completeness. Reproduction is not permitted without permission from: City of Austin - CTM - Regional Mapping.

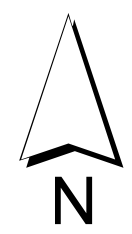
September 3, 2008



Grid E25



- COA Properties
- Zoning
- ZONING OVERLAY DISTRICTS**
- AIRPORT
- BARTON SPRINGS ZONE
- CAPITOL DOMINANCE
- CAPITOL VIEW CORRIDORS
- CONGRESS AVENUE
- CONVENTION CENTER
- CRIMINAL JUSTICE CENTER
- CURE
- DOWNTOWN CREEKS
- DOWNTOWN PARKS
- EAST AUSTIN
- EAST SIXTH/PECAN STREET
- HILL COUNTRY ROADWAYS
- NCCD
- NEIGHBORHOOD PLANNING AREAS
- NORTH BURNET/GATEWAY
- National Register Historic District
- PIPELINE RESTRICTED AREA
- RESIDENTIAL DESIGN STANDARDS
- SCENIC ROADWAYS
- TRANSIT ORIENTED DEVELOPMENT
- UNIVERSITY NEIGHBORHOOD
- URBAN RENEWAL AREAS
- WATERFRONT
- WATERFRONT_SETBACKS

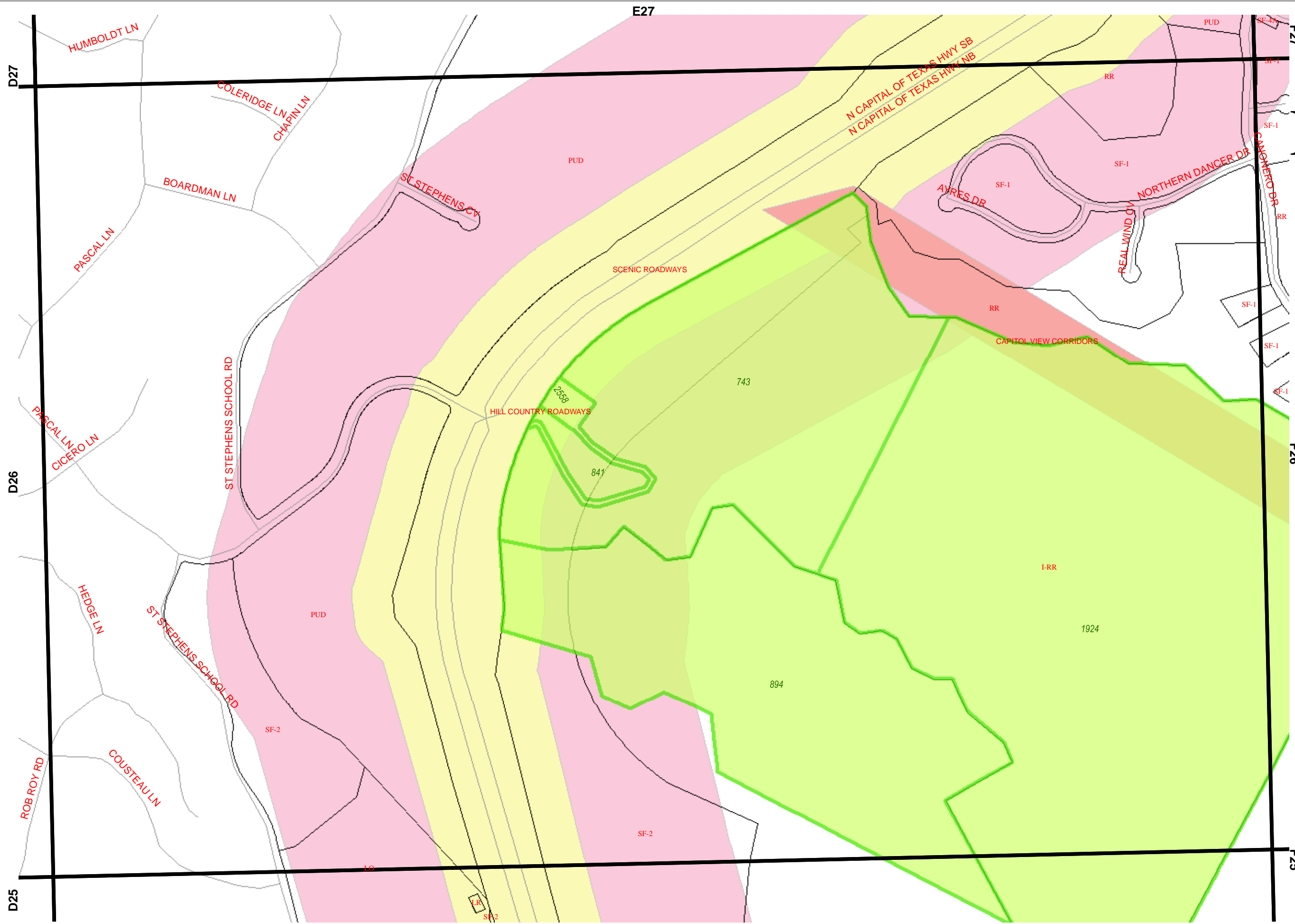


This map has been produced by the City of Austin as a working staff map and is not warranted for any other use. No warranty is made by the City regarding its accuracy or completeness. Reproduction is not permitted without permission from: City of Austin - CTM - Regional Mapping.

September 3, 2008



Grid E26



- COA Properties
- Zoning
- ZONING OVERLAY DISTRICTS**
- AIRPORT
- BARTON SPRINGS ZONE
- CAPITOL DOMINANCE
- CAPITOL VIEW CORRIDORS
- CONGRESS AVENUE
- CONVENTION CENTER
- CRIMINAL JUSTICE CENTER
- CURE
- DOWNTOWN CREEKS
- DOWNTOWN PARKS
- EAST AUSTIN
- EAST SIXTH/PECAN STREET
- HILL COUNTRY ROADWAYS
- NCCD
- NEIGHBORHOOD PLANNING AREAS
- NORTH BURNET/GATEWAY
- National Register Historic District
- PIPELINE RESTRICTED AREA
- RESIDENTIAL DESIGN STANDARDS
- SCENIC ROADWAYS
- TRANSIT ORIENTED DEVELOPMENT
- UNIVERSITY NEIGHBORHOOD
- URBAN RENEWAL AREAS
- WATERFRONT
- WATERFRONT_SETBACKS

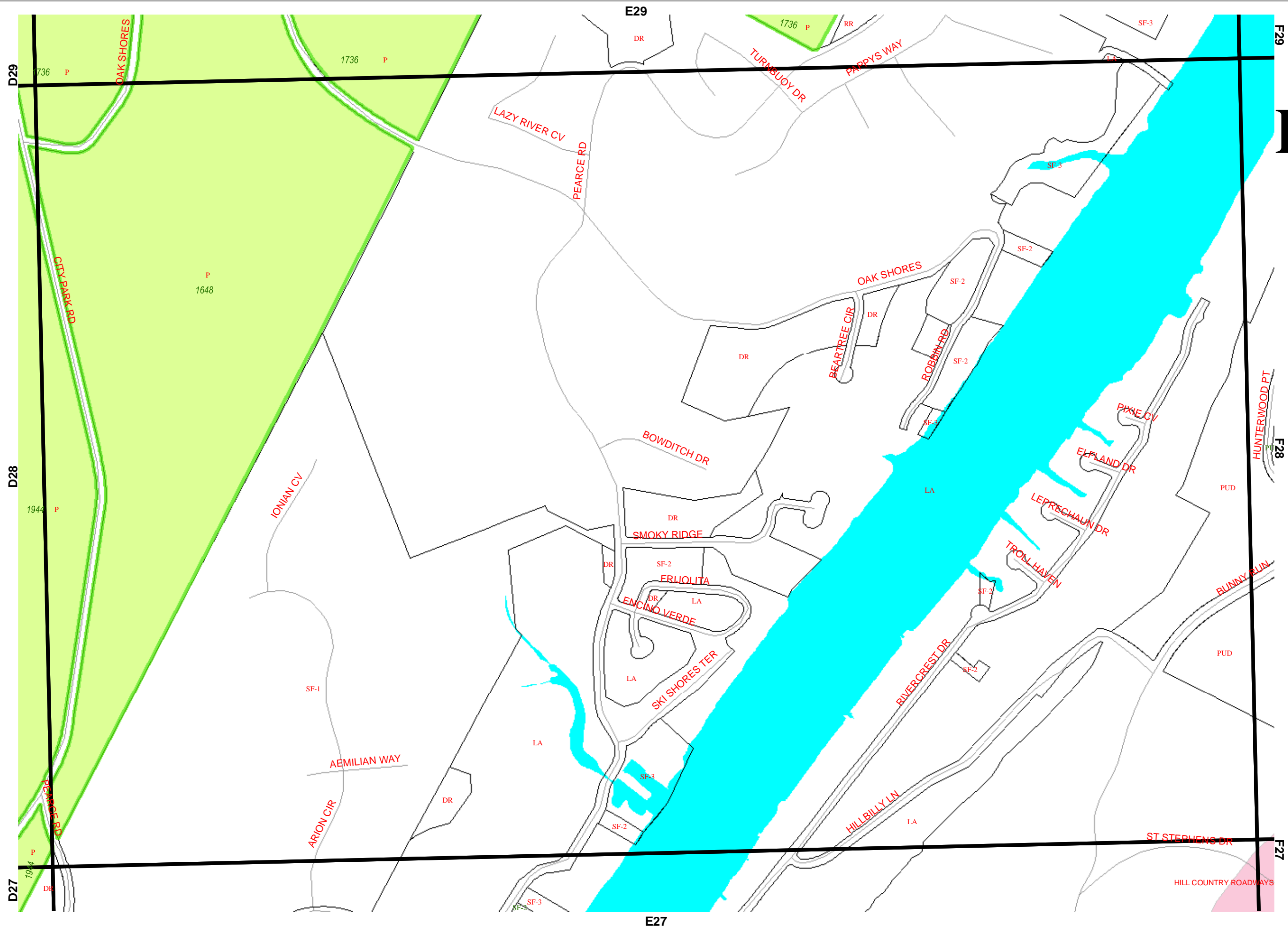


This map has been produced by the City of Austin as a working staff map and is not warranted for any other use. No warranty is made by the City regarding its accuracy or completeness. Reproduction is not permitted without permission from: City of Austin - CTM - Regional Mapping.

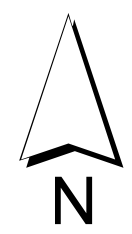
September 3, 2008



Grid E28



- COA Properties
- Zoning
- ZONING OVERLAY DISTRICTS**
- AIRPORT
- BARTON SPRINGS ZONE
- CAPITOL DOMINANCE
- CAPITOL VIEW CORRIDORS
- CONGRESS AVENUE
- CONVENTION CENTER
- CRIMINAL JUSTICE CENTER
- CURE
- DOWNTOWN CREEKS
- DOWNTOWN PARKS
- EAST AUSTIN
- EAST SIXTH/PECAN STREET
- HILL COUNTRY ROADWAYS
- NCCD
- NEIGHBORHOOD PLANNING AREAS
- NORTH BURNET/GATEWAY
- National Register Historic District
- PIPELINE RESTRICTED AREA
- RESIDENTIAL DESIGN STANDARDS
- SCENIC ROADWAYS
- TRANSIT ORIENTED DEVELOPMENT
- UNIVERSITY NEIGHBORHOOD
- URBAN RENEWAL AREAS
- WATERFRONT
- WATERFRONT_SETBACKS

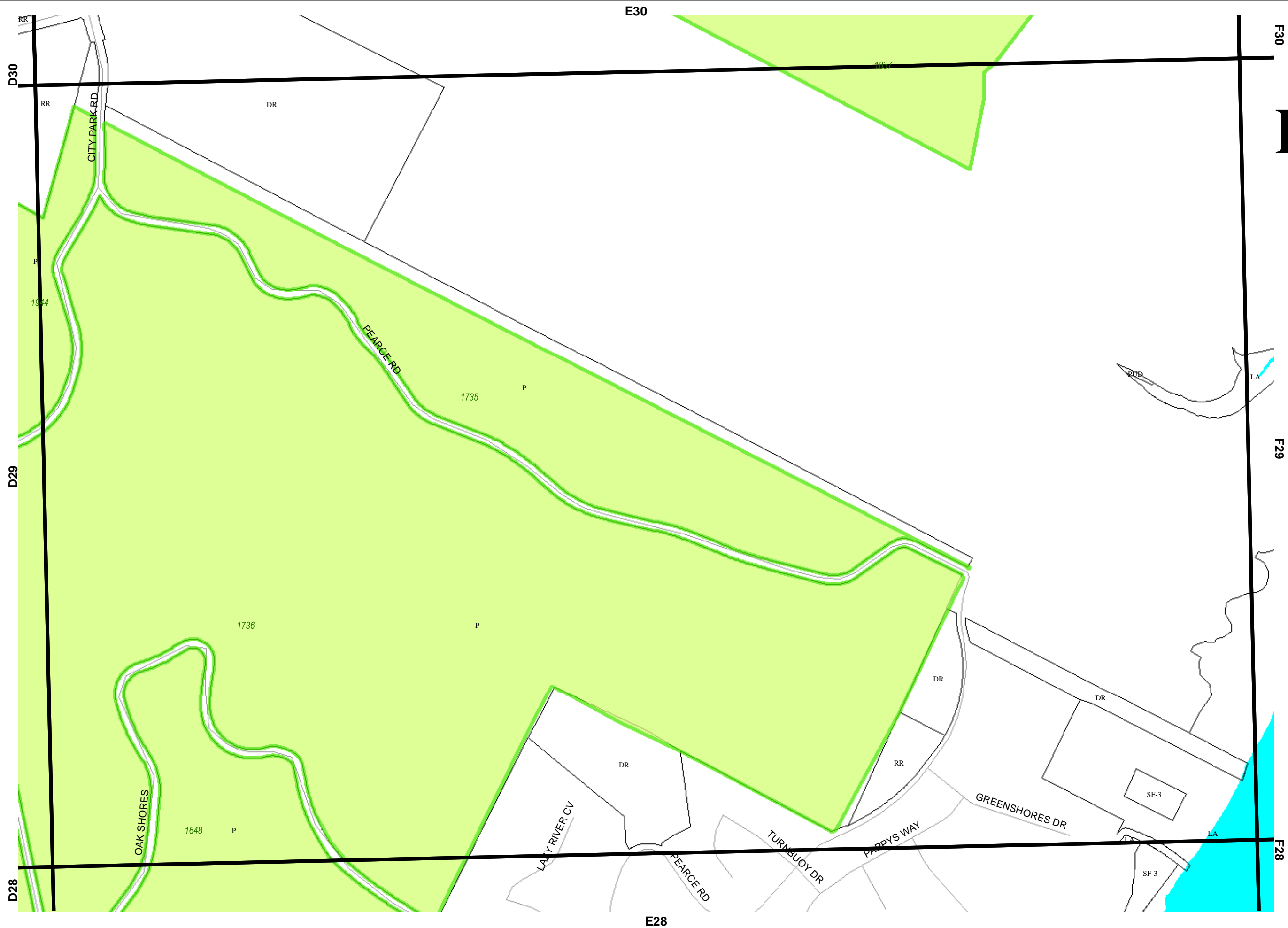


This map has been produced by the City of Austin as a working staff map and is not warranted for any other use. No warranty is made by the City regarding its accuracy or completeness. Reproduction is not permitted without permission from: City of Austin - CTM - Regional Mapping.

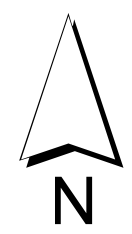
September 3, 2008



Grid E29



- COA Properties
- Zoning
- ZONING OVERLAY DISTRICTS**
- AIRPORT
- BARTON SPRINGS ZONE
- CAPITOL DOMINANCE
- CAPITOL VIEW CORRIDORS
- CONGRESS AVENUE
- CONVENTION CENTER
- CRIMINAL JUSTICE CENTER
- CURE
- DOWNTOWN CREEKS
- DOWNTOWN PARKS
- EAST AUSTIN
- EAST SIXTH/PECAN STREET
- HILL COUNTRY ROADWAYS
- NCCD
- NEIGHBORHOOD PLANNING AREAS
- NORTH BURNET/GATEWAY
- National Register Historic District
- PIPELINE RESTRICTED AREA
- RESIDENTIAL DESIGN STANDARDS
- SCENIC ROADWAYS
- TRANSIT ORIENTED DEVELOPMENT
- UNIVERSITY NEIGHBORHOOD
- URBAN RENEWAL AREAS
- WATERFRONT
- WATERFRONT_SETBACKS



This map has been produced by the City of Austin as a working staff map and is not warranted for any other use. No warranty is made by the City regarding its accuracy or completeness. Reproduction is not permitted without permission from: City of Austin - CTM - Regional Mapping.

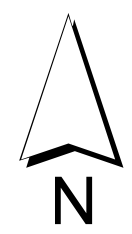
September 3, 2008



Grid E30



- COA Properties
- Zoning
- ZONING OVERLAY DISTRICTS**
- AIRPORT
- BARTON SPRINGS ZONE
- CAPITOL DOMINANCE
- CAPITOL VIEW CORRIDORS
- CONGRESS AVENUE
- CONVENTION CENTER
- CRIMINAL JUSTICE CENTER
- CURE
- DOWNTOWN CREEKS
- DOWNTOWN PARKS
- EAST AUSTIN
- EAST SIXTH/PECAN STREET
- HILL COUNTRY ROADWAYS
- NCCD
- NEIGHBORHOOD PLANNING AREAS
- NORTH BURNET/GATEWAY
- National Register Historic District
- PIPELINE RESTRICTED AREA
- RESIDENTIAL DESIGN STANDARDS
- SCENIC ROADWAYS
- TRANSIT ORIENTED DEVELOPMENT
- UNIVERSITY NEIGHBORHOOD
- URBAN RENEWAL AREAS
- WATERFRONT
- WATERFRONT_SETBACKS



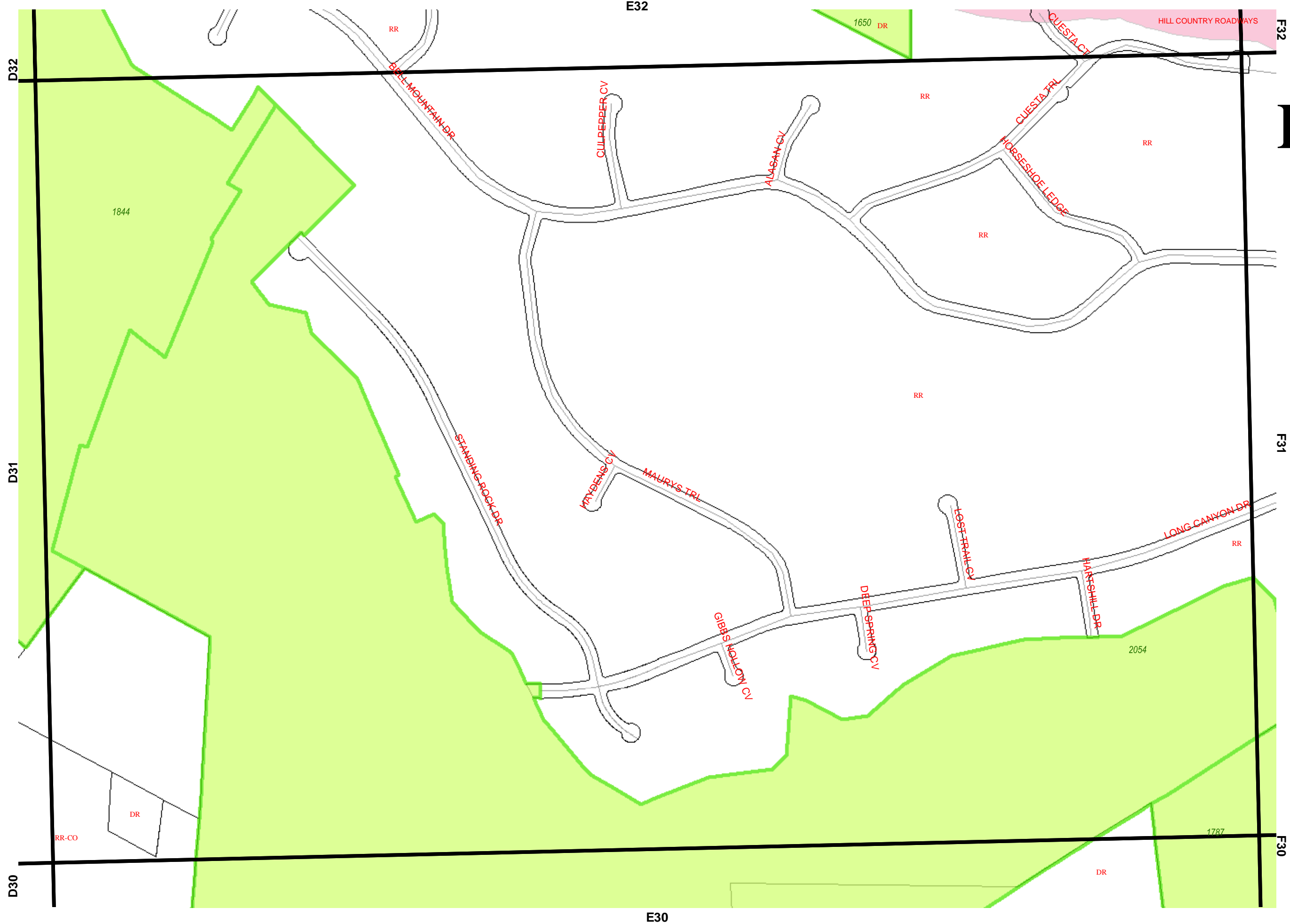
This map has been produced by the City of Austin as a working staff map and is not warranted for any other use. No warranty is made by the City regarding its accuracy or completeness. Reproduction is not permitted without permission from: City of Austin - CTM - Regional Mapping.

September 3, 2008



E29

Grid E31



- COA Properties
- Zoning
- ZONING OVERLAY DISTRICTS**
- AIRPORT
- BARTON SPRINGS ZONE
- CAPITOL DOMINANCE
- CAPITOL VIEW CORRIDORS
- CONGRESS AVENUE
- CONVENTION CENTER
- CRIMINAL JUSTICE CENTER
- CURE
- DOWNTOWN CREEKS
- DOWNTOWN PARKS
- EAST AUSTIN
- EAST SIXTH/PECAN STREET
- HILL COUNTRY ROADWAYS
- NCCD
- NEIGHBORHOOD PLANNING AREAS
- NORTH BURNET/GATEWAY
- National Register Historic District
- PIPELINE RESTRICTED AREA
- RESIDENTIAL DESIGN STANDARDS
- SCENIC ROADWAYS
- TRANSIT ORIENTED DEVELOPMENT
- UNIVERSITY NEIGHBORHOOD
- URBAN RENEWAL AREAS
- WATERFRONT
- WATERFRONT_SETBACKS

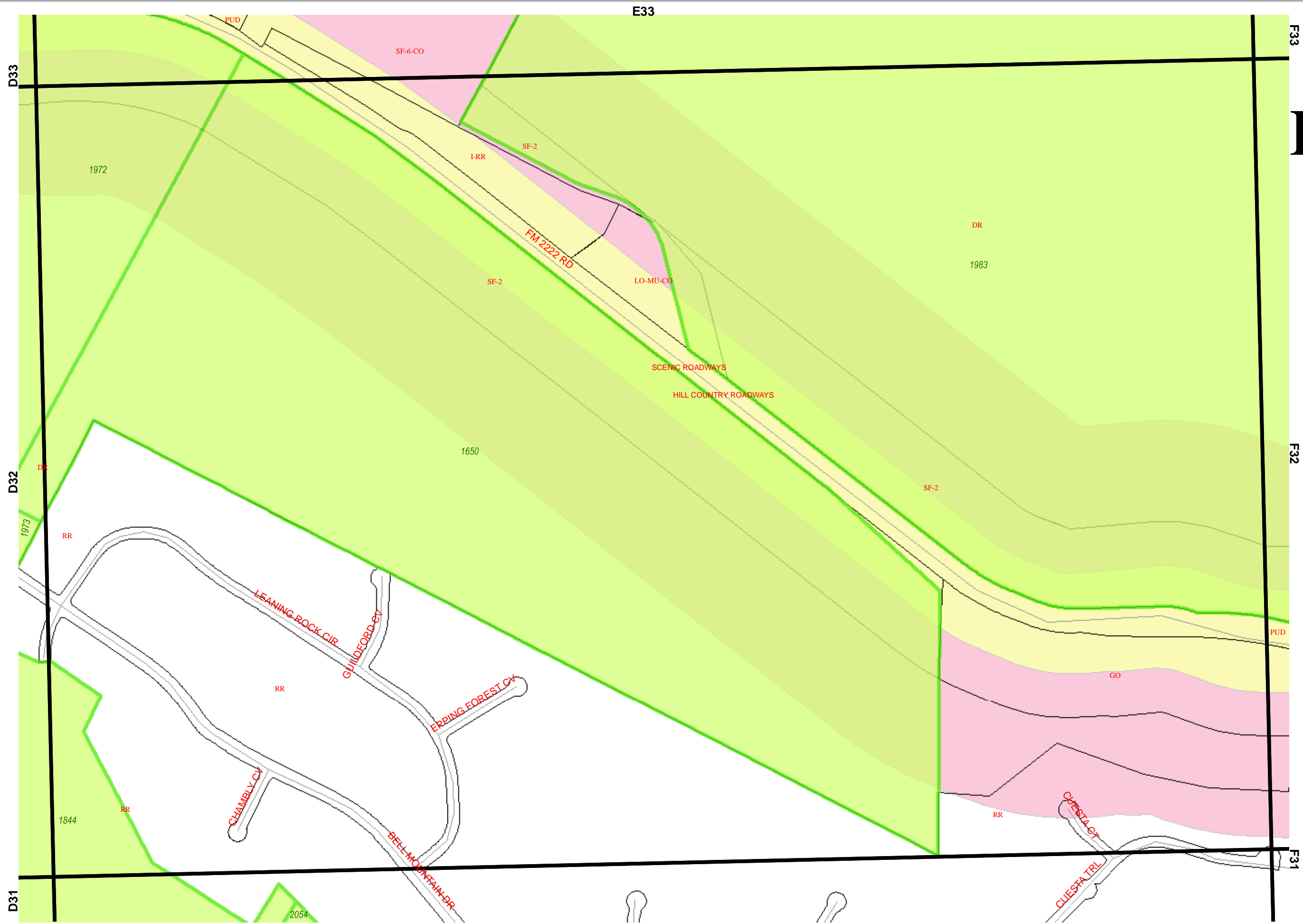


This map has been produced by the City of Austin as a working staff map and is not warranted for any other use. No warranty is made by the City regarding its accuracy or completeness. Reproduction is not permitted without permission from: City of Austin - CTM - Regional Mapping.

September 3, 2008



Grid E32



- COA Properties
- Zoning
- ZONING OVERLAY DISTRICTS**
- AIRPORT
- BARTON SPRINGS ZONE
- CAPITOL DOMINANCE
- CAPITOL VIEW CORRIDORS
- CONGRESS AVENUE
- CONVENTION CENTER
- CRIMINAL JUSTICE CENTER
- CURE
- DOWNTOWN CREEKS
- DOWNTOWN PARKS
- EAST AUSTIN
- EAST SIXTH/PECAN STREET
- HILL COUNTRY ROADWAYS
- NCCD
- NEIGHBORHOOD PLANNING AREAS
- NORTH BURNET/GATEWAY
- National Register Historic District
- PIPELINE RESTRICTED AREA
- RESIDENTIAL DESIGN STANDARDS
- SCENIC ROADWAYS
- TRANSIT ORIENTED DEVELOPMENT
- UNIVERSITY NEIGHBORHOOD
- URBAN RENEWAL AREAS
- WATERFRONT
- WATERFRONT_SETBACKS

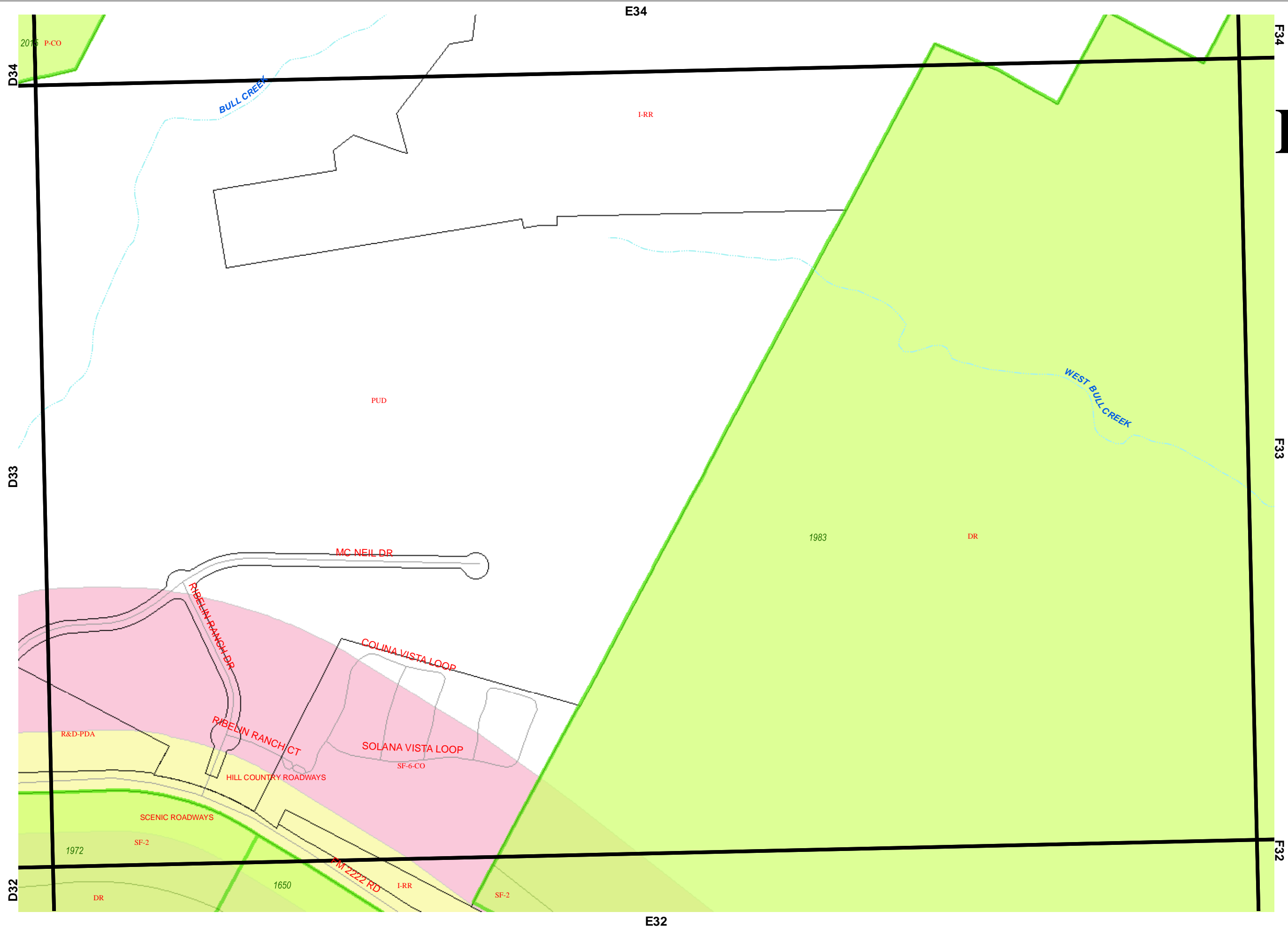


This map has been produced by the City of Austin as a working staff map and is not warranted for any other use. No warranty is made by the City regarding its accuracy or completeness. Reproduction is not permitted without permission from: City of Austin - CTM - Regional Mapping.

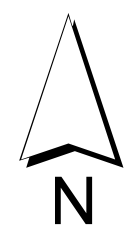
September 3, 2008



Grid E33



- COA Properties
- Zoning
- ZONING OVERLAY DISTRICTS**
- AIRPORT
- BARTON SPRINGS ZONE
- CAPITOL DOMINANCE
- CAPITOL VIEW CORRIDORS
- CONGRESS AVENUE
- CONVENTION CENTER
- CRIMINAL JUSTICE CENTER
- CURE
- DOWNTOWN CREEKS
- DOWNTOWN PARKS
- EAST AUSTIN
- EAST SIXTH/PECAN STREET
- HILL COUNTRY ROADWAYS
- NCCD
- NEIGHBORHOOD PLANNING AREAS
- NORTH BURNET/GATEWAY
- National Register Historic District
- PIPELINE RESTRICTED AREA
- RESIDENTIAL DESIGN STANDARDS
- SCENIC ROADWAYS
- TRANSIT ORIENTED DEVELOPMENT
- UNIVERSITY NEIGHBORHOOD
- URBAN RENEWAL AREAS
- WATERFRONT
- WATERFRONT_SETBACKS

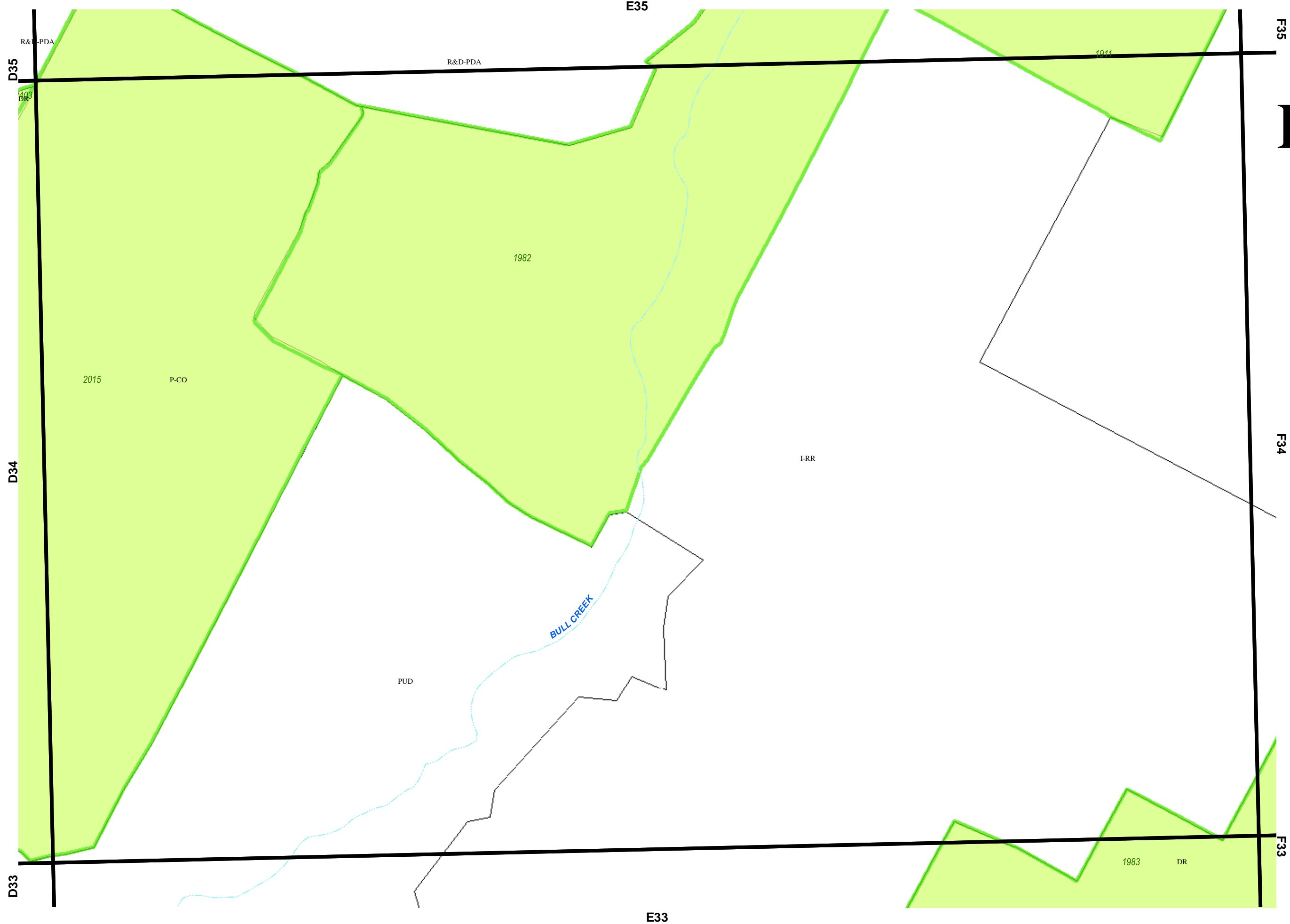


This map has been produced by the City of Austin as a working staff map and is not warranted for any other use. No warranty is made by the City regarding its accuracy or completeness. Reproduction is not permitted without permission from: City of Austin - CTM - Regional Mapping.

September 3, 2008



Grid E34



- COA Properties
- Zoning
- ZONING OVERLAY DISTRICTS**
- AIRPORT
- BARTON SPRINGS ZONE
- CAPITOL DOMINANCE
- CAPITOL VIEW CORRIDORS
- CONGRESS AVENUE
- CONVENTION CENTER
- CRIMINAL JUSTICE CENTER
- CURE
- DOWNTOWN CREEKS
- DOWNTOWN PARKS
- EAST AUSTIN
- EAST SIXTH/PECAN STREET
- HILL COUNTRY ROADWAYS
- NCCD
- NEIGHBORHOOD PLANNING AREAS
- NORTH BURNET/GATEWAY
- National Register Historic District
- PIPELINE RESTRICTED AREA
- RESIDENTIAL DESIGN STANDARDS
- SCENIC ROADWAYS
- TRANSIT ORIENTED DEVELOPMENT
- UNIVERSITY NEIGHBORHOOD
- URBAN RENEWAL AREAS
- WATERFRONT
- WATERFRONT_SETBACKS

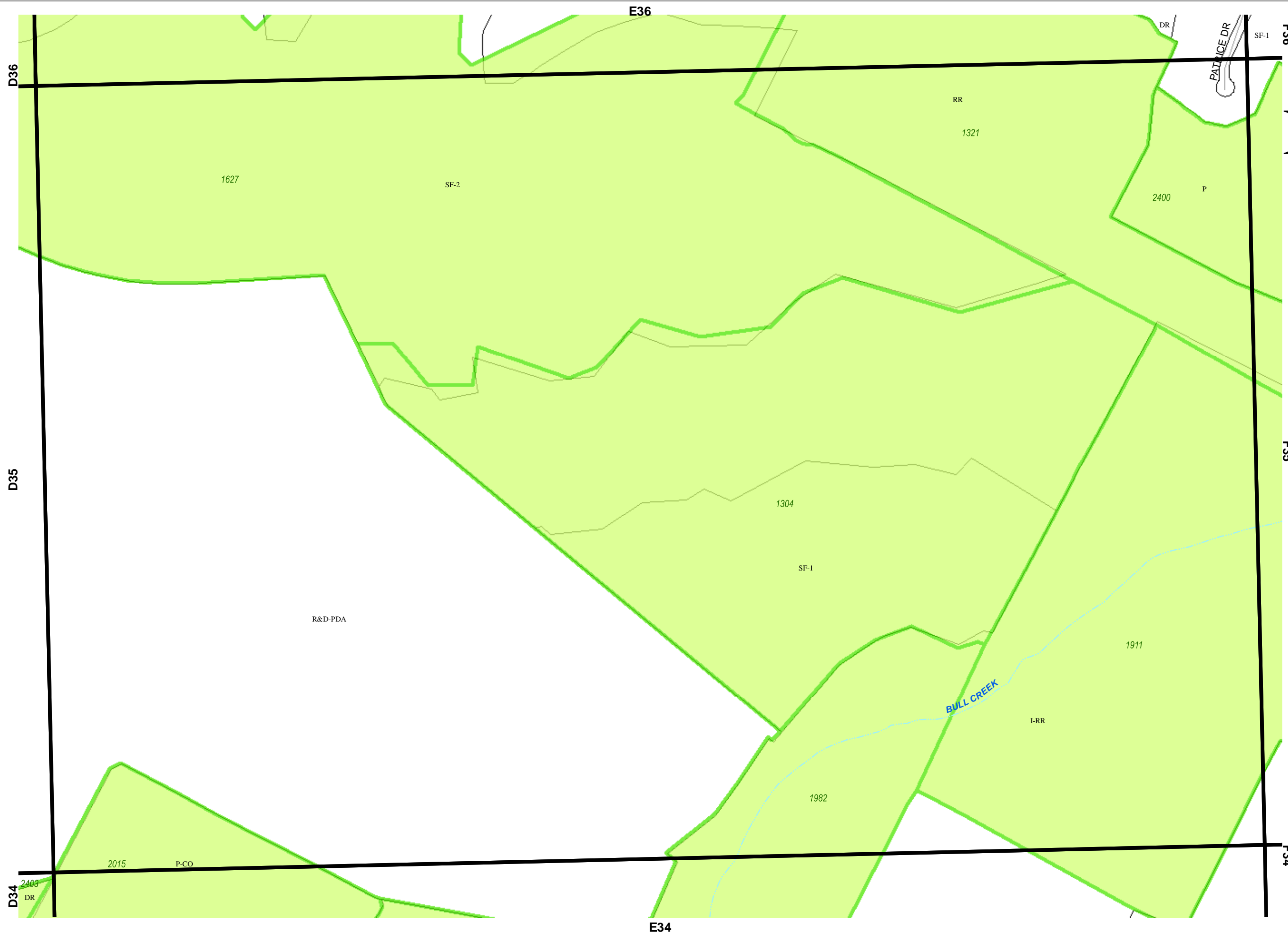


This map has been produced by the City of Austin as a working staff map and is not warranted for any other use. No warranty is made by the City regarding its accuracy or completeness. Reproduction is not permitted without permission from: City of Austin - CTM - Regional Mapping.

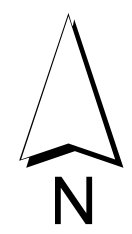
September 3, 2008



Grid E35



- COA Properties
- Zoning
- ZONING OVERLAY DISTRICTS**
- AIRPORT
- BARTON SPRINGS ZONE
- CAPITOL DOMINANCE
- CAPITOL VIEW CORRIDORS
- CONGRESS AVENUE
- CONVENTION CENTER
- CRIMINAL JUSTICE CENTER
- CURE
- DOWNTOWN CREEKS
- DOWNTOWN PARKS
- EAST AUSTIN
- EAST SIXTH/PECAN STREET
- HILL COUNTRY ROADWAYS
- NCCD
- NEIGHBORHOOD PLANNING AREAS
- NORTH BURNET/GATEWAY
- National Register Historic District
- PIPELINE RESTRICTED AREA
- RESIDENTIAL DESIGN STANDARDS
- SCENIC ROADWAYS
- TRANSIT ORIENTED DEVELOPMENT
- UNIVERSITY NEIGHBORHOOD
- URBAN RENEWAL AREAS
- WATERFRONT
- WATERFRONT_SETBACKS

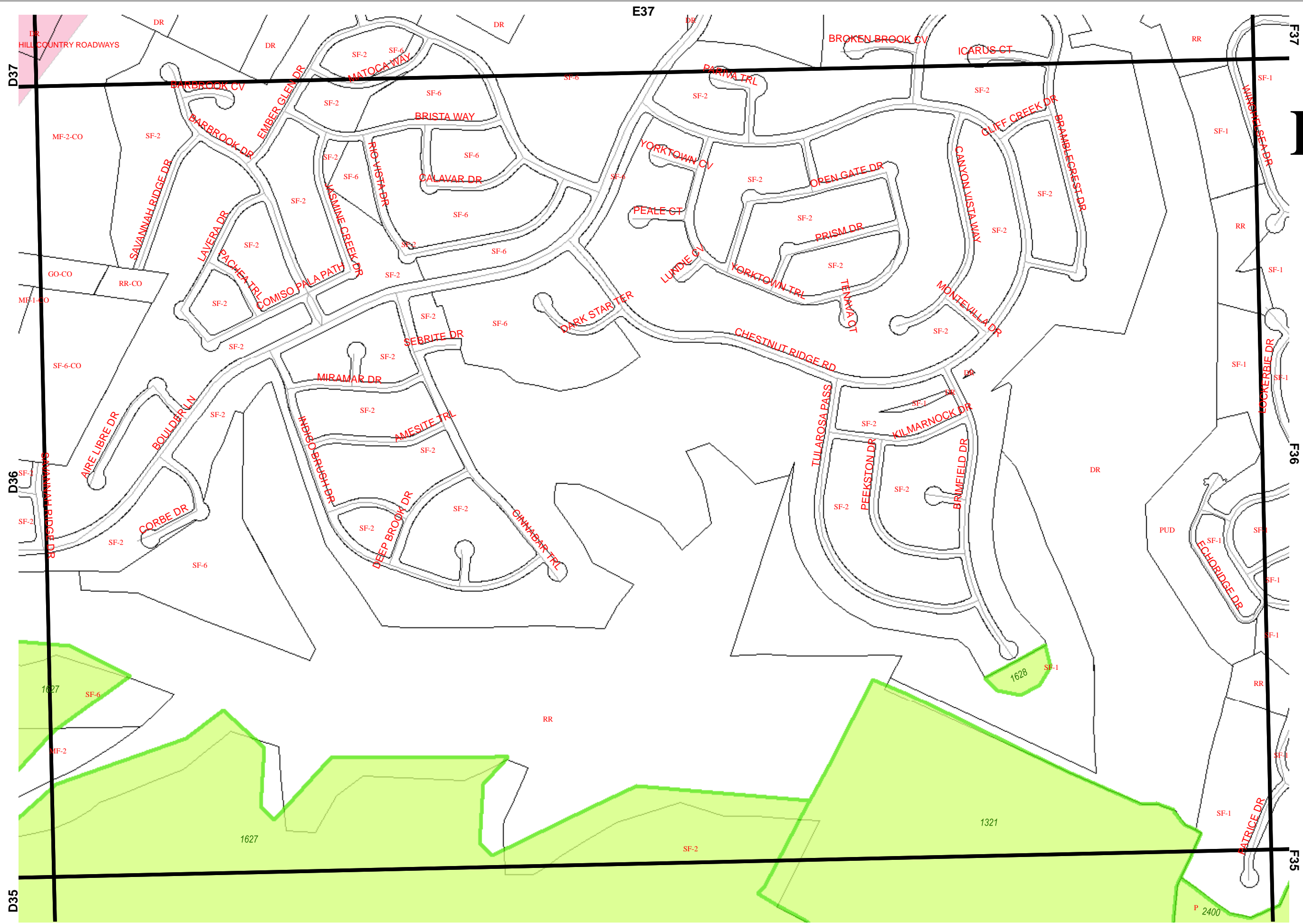


This map has been produced by the City of Austin as a working staff map and is not warranted for any other use. No warranty is made by the City regarding its accuracy or completeness. Reproduction is not permitted without permission from: City of Austin - CTM - Regional Mapping.

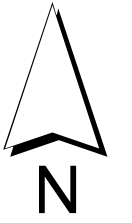
September 3, 2008



Grid E36



- COA Properties
- Zoning
- ZONING OVERLAY DISTRICTS**
- AIRPORT
- BARTON SPRINGS ZONE
- CAPITOL DOMINANCE
- CAPITOL VIEW CORRIDORS
- CONGRESS AVENUE
- CONVENTION CENTER
- CRIMINAL JUSTICE CENTER
- CURE
- DOWNTOWN CREEKS
- DOWNTOWN PARKS
- EAST AUSTIN
- EAST SIXTH/PECAN STREET
- HILL COUNTRY ROADWAYS
- NCCD
- NEIGHBORHOOD PLANNING AREAS
- NORTH BURNET/GATEWAY
- National Register Historic District
- PIPELINE RESTRICTED AREA
- RESIDENTIAL DESIGN STANDARDS
- SCENIC ROADWAYS
- TRANSIT ORIENTED DEVELOPMENT
- UNIVERSITY NEIGHBORHOOD
- URBAN RENEWAL AREAS
- WATERFRONT
- WATERFRONT_SETBACKS

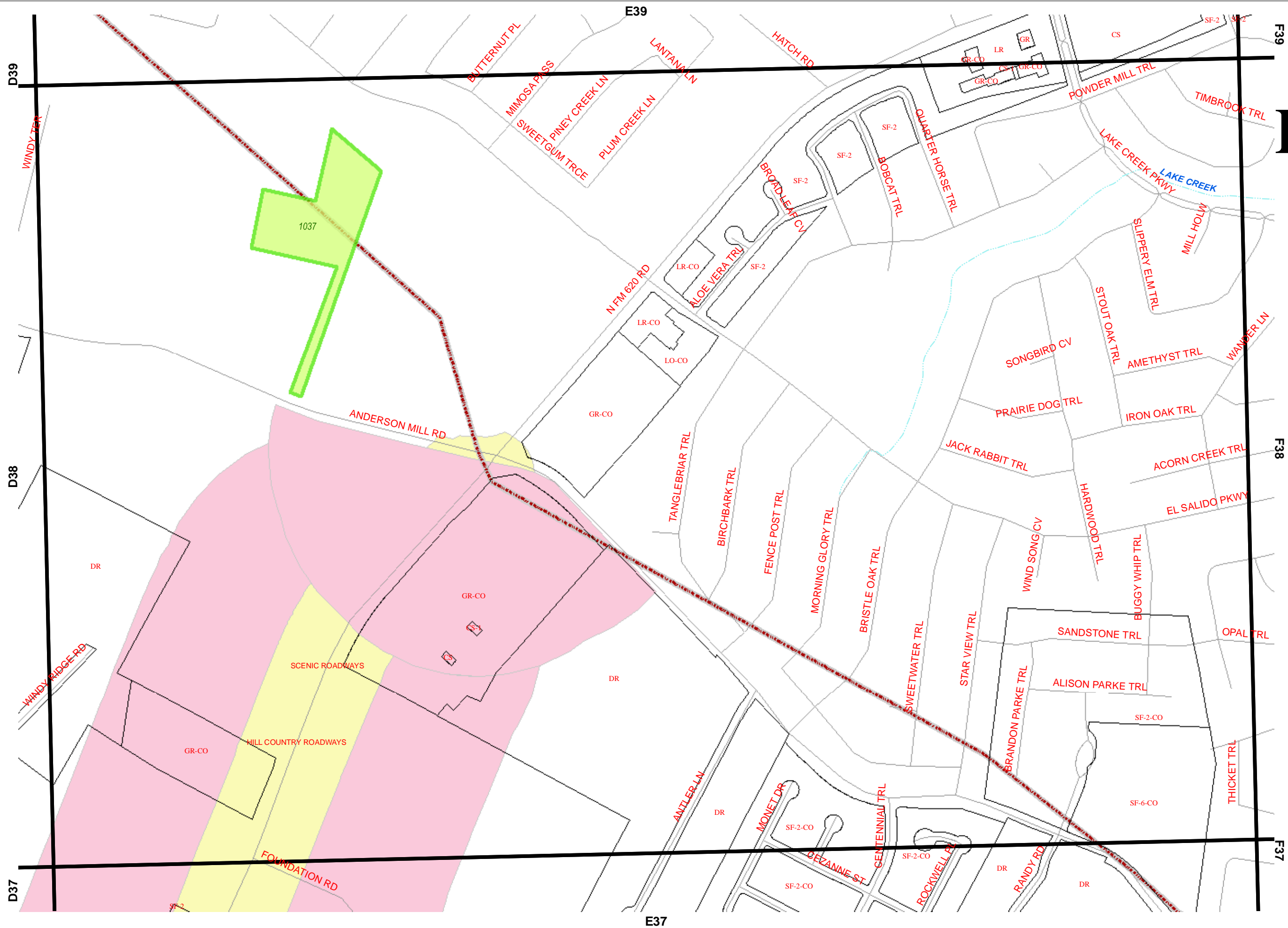


This map has been produced by the City of Austin as a working staff map and is not warranted for any other use. No warranty is made by the City regarding its accuracy or completeness. Reproduction is not permitted without permission from: City of Austin - CTM - Regional Mapping.

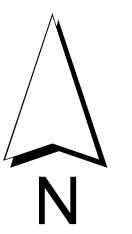
September 3, 2008



Grid E38



- COA Properties
- Zoning
- ZONING OVERLAY DISTRICTS**
- AIRPORT
- BARTON SPRINGS ZONE
- CAPITOL DOMINANCE
- CAPITOL VIEW CORRIDORS
- CONGRESS AVENUE
- CONVENTION CENTER
- CRIMINAL JUSTICE CENTER
- CURE
- DOWNTOWN CREEKS
- DOWNTOWN PARKS
- EAST AUSTIN
- EAST SIXTH/PECAN STREET
- HILL COUNTRY ROADWAYS
- NCCD
- NEIGHBORHOOD PLANNING AREAS
- NORTH BURNET/GATEWAY
- National Register Historic District
- PIPELINE RESTRICTED AREA
- RESIDENTIAL DESIGN STANDARDS
- SCENIC ROADWAYS
- TRANSIT ORIENTED DEVELOPMENT
- UNIVERSITY NEIGHBORHOOD
- URBAN RENEWAL AREAS
- WATERFRONT
- WATERFRONT_SETBACKS



This map has been produced by the City of Austin as a working staff map and is not warranted for any other use. No warranty is made by the City regarding its accuracy or completeness. Reproduction is not permitted without permission from: City of Austin - CTM - Regional Mapping.


September 3, 2008



Grid E39



- COA Properties
- Zoning
- ZONING OVERLAY DISTRICTS**
- AIRPORT
- BARTON SPRINGS ZONE
- CAPITOL DOMINANCE
- CAPITOL VIEW CORRIDORS
- CONGRESS AVENUE
- CONVENTION CENTER
- CRIMINAL JUSTICE CENTER
- CURE
- DOWNTOWN CREEKS
- DOWNTOWN PARKS
- EAST AUSTIN
- EAST SIXTH/PECAN STREET
- HILL COUNTRY ROADWAYS
- NCCD
- NEIGHBORHOOD PLANNING AREAS
- NORTH BURNET/GATEWAY
- National Register Historic District
- PIPELINE RESTRICTED AREA
- RESIDENTIAL DESIGN STANDARDS
- SCENIC ROADWAYS
- TRANSIT ORIENTED DEVELOPMENT
- UNIVERSITY NEIGHBORHOOD
- URBAN RENEWAL AREAS
- WATERFRONT
- WATERFRONT_SETBACKS



This map has been produced by the City of Austin as a working staff map and is not warranted for any other use. No warranty is made by the City regarding its accuracy or completeness. Reproduction is not permitted without permission from: City of Austin - CTM - Regional Mapping.

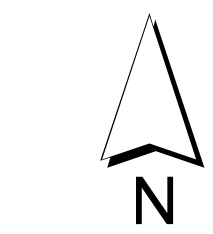
September 3, 2008



Grid E40



- COA Properties
- Zoning
- ZONING OVERLAY DISTRICTS**
- AIRPORT
- BARTON SPRINGS ZONE
- CAPITOL DOMINANCE
- CAPITOL VIEW CORRIDORS
- CONGRESS AVENUE
- CONVENTION CENTER
- CRIMINAL JUSTICE CENTER
- CURE
- DOWNTOWN CREEKS
- DOWNTOWN PARKS
- EAST AUSTIN
- EAST SIXTH/PECAN STREET
- HILL COUNTRY ROADWAYS
- NCCD
- NEIGHBORHOOD PLANNING AREAS
- NORTH BURNET/GATEWAY
- National Register Historic District
- PIPELINE RESTRICTED AREA
- RESIDENTIAL DESIGN STANDARDS
- SCENIC ROADWAYS
- TRANSIT ORIENTED DEVELOPMENT
- UNIVERSITY NEIGHBORHOOD
- URBAN RENEWAL AREAS
- WATERFRONT
- WATERFRONT_SETBACKS

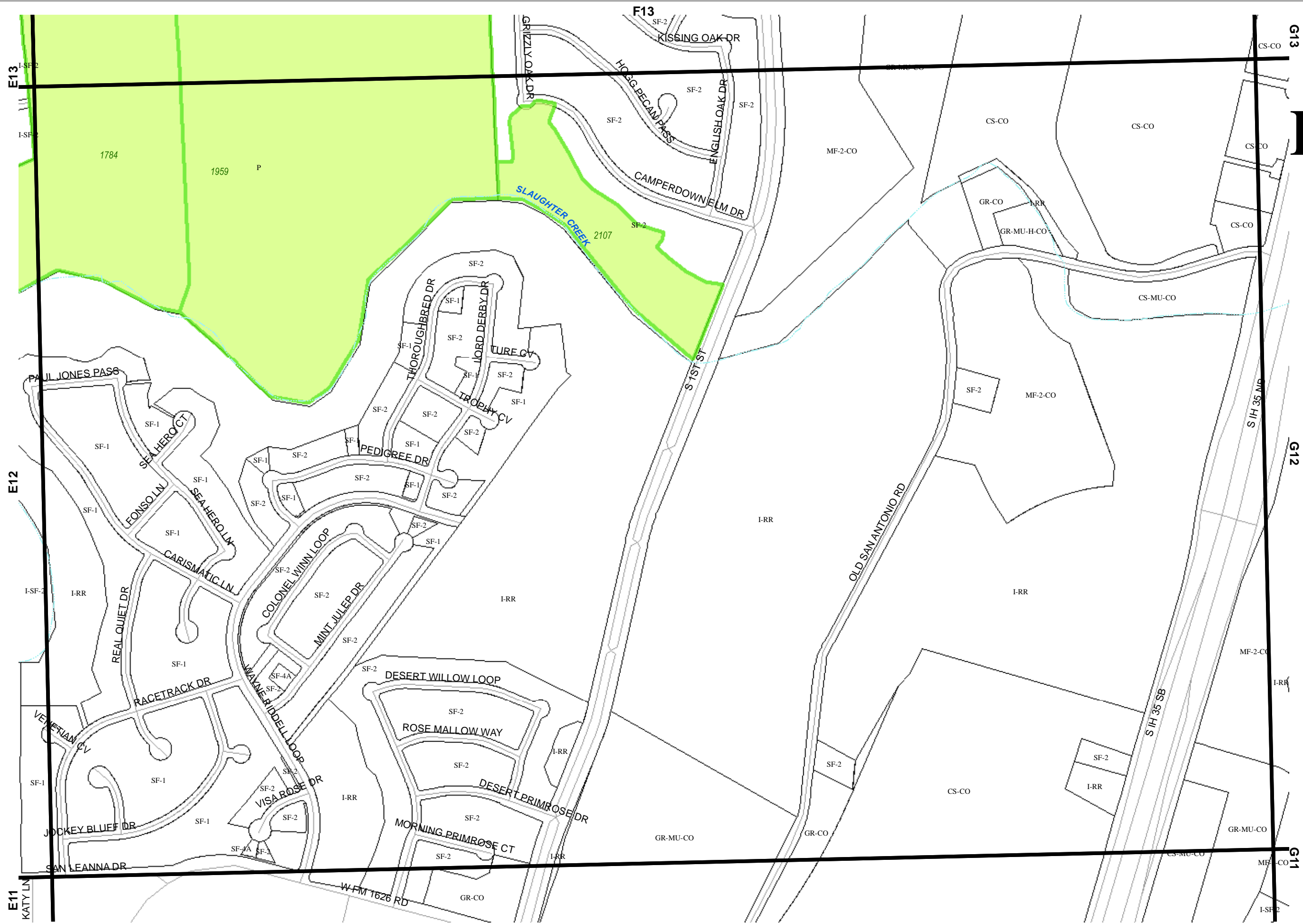


This map has been produced by the City of Austin as a working staff map and is not warranted for any other use. No warranty is made by the City regarding its accuracy or completeness. Reproduction is not permitted without permission from: City of Austin - CTM - Regional Mapping.

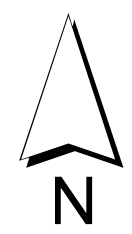
September 3, 2008



Grid F12



- COA Properties
- Zoning
- ZONING OVERLAY DISTRICTS**
- AIRPORT
- BARTON SPRINGS ZONE
- CAPITOL DOMINANCE
- CAPITOL VIEW CORRIDORS
- CONGRESS AVENUE
- CONVENTION CENTER
- CRIMINAL JUSTICE CENTER
- CURE
- DOWNTOWN CREEKS
- DOWNTOWN PARKS
- EAST AUSTIN
- EAST SIXTH/PEDAN STREET
- HILL COUNTRY ROADWAYS
- NCCD
- NEIGHBORHOOD PLANNING AREAS
- NORTH BURNET/GATEWAY
- National Register Historic District
- PIPELINE RESTRICTED AREA
- RESIDENTIAL DESIGN STANDARDS
- SCENIC ROADWAYS
- TRANSIT ORIENTED DEVELOPMENT
- UNIVERSITY NEIGHBORHOOD
- URBAN RENEWAL AREAS
- WATERFRONT
- WATERFRONT_SETBACKS



This map has been produced by the City of Austin as a working staff map and is not warranted for any other use. No warranty is made by the City regarding its accuracy or completeness. Reproduction is not permitted without permission from: City of Austin - CTM - Regional Mapping.

September 3, 2008



E11

E12

E13

F11

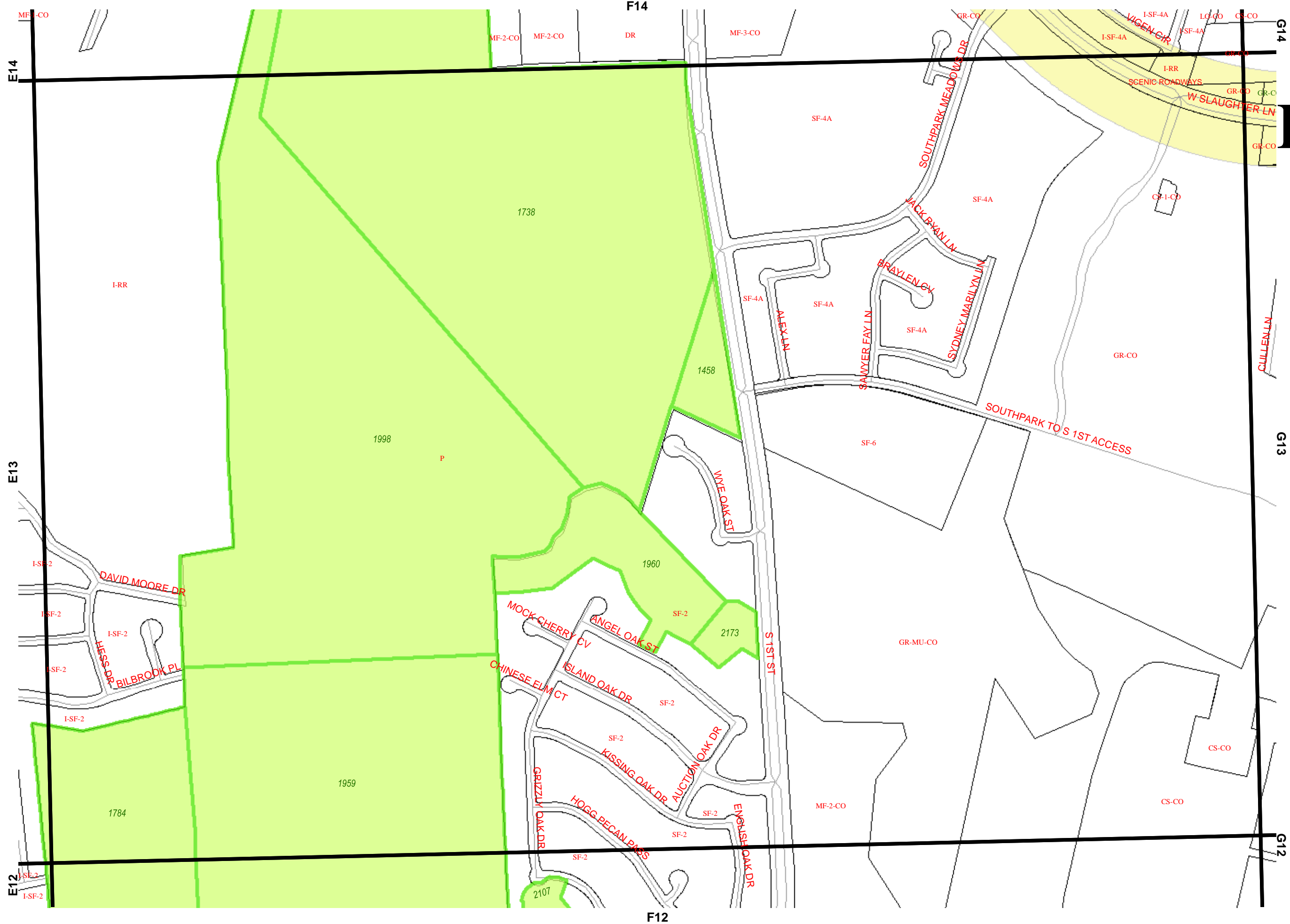
F13

G11

G12

G13

Grid F13



- COA Properties
- Zoning
- ZONING OVERLAY DISTRICTS**
- AIRPORT
- BARTON SPRINGS ZONE
- CAPITOL DOMINANCE
- CAPITOL VIEW CORRIDORS
- CONGRESS AVENUE
- CONVENTION CENTER
- CRIMINAL JUSTICE CENTER
- CURE
- DOWNTOWN CREEKS
- DOWNTOWN PARKS
- EAST AUSTIN
- EAST SIXTH/PECAN STREET
- HILL COUNTRY ROADWAYS
- NCCD
- NEIGHBORHOOD PLANNING AREAS
- NORTH BURNET/GATEWAY
- National Register Historic District
- PIPELINE RESTRICTED AREA
- RESIDENTIAL DESIGN STANDARDS
- SCENIC ROADWAYS
- TRANSIT ORIENTED DEVELOPMENT
- UNIVERSITY NEIGHBORHOOD
- URBAN RENEWAL AREAS
- WATERFRONT
- WATERFRONT_SETBACKS

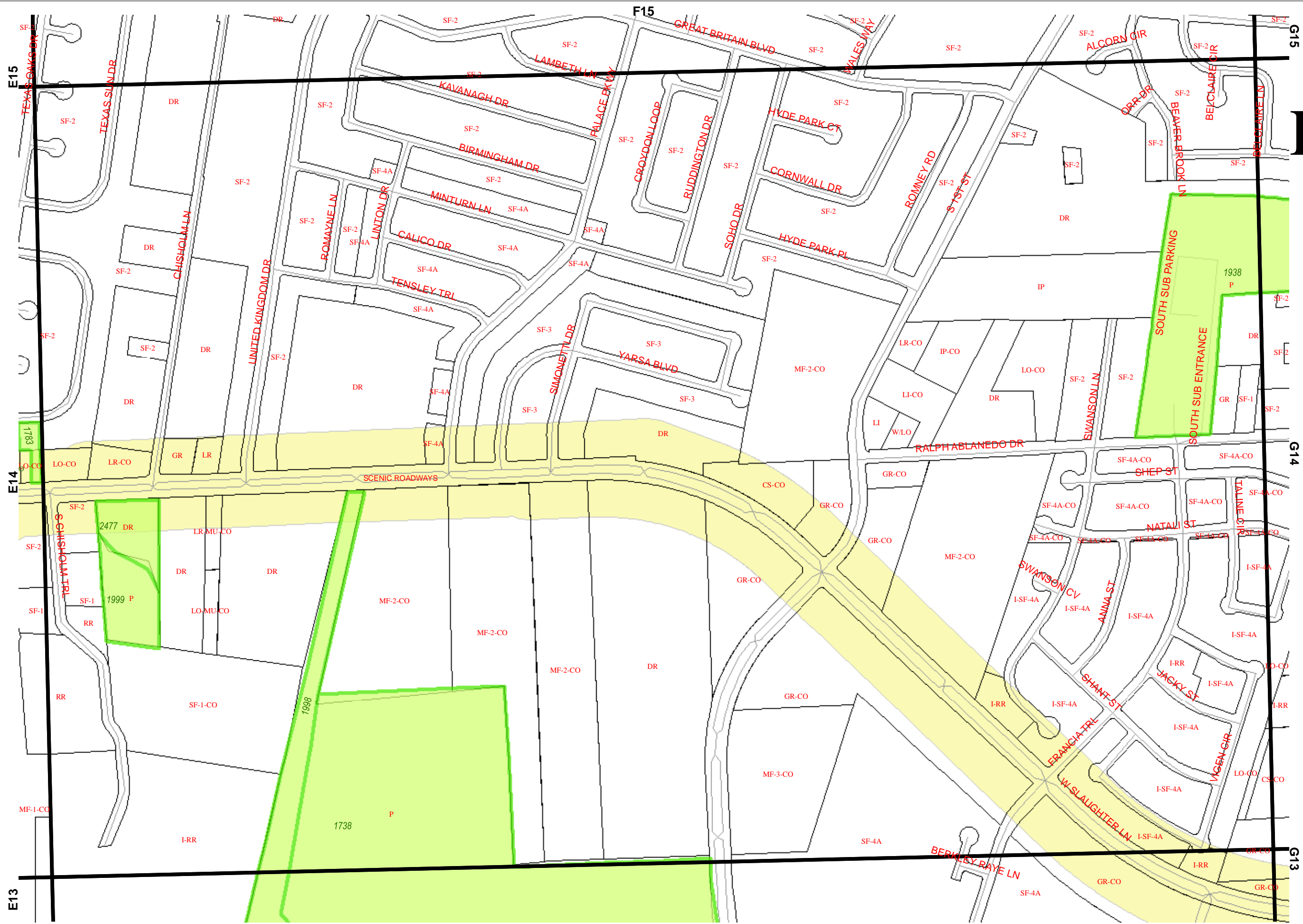


This map has been produced by the City of Austin as a working staff map and is not warranted for any other use. No warranty is made by the City regarding its accuracy or completeness. Reproduction is not permitted without permission from: City of Austin - CTM - Regional Mapping.

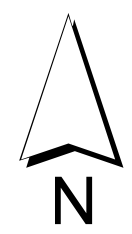
September 3, 2008



Grid F14



- COA Properties
- Zoning
- ZONING OVERLAY DISTRICTS**
- AIRPORT
- BARTON SPRINGS ZONE
- CAPITOL DOMINANCE
- CAPITOL VIEW CORRIDORS
- CONGRESS AVENUE
- CONVENTION CENTER
- CRIMINAL JUSTICE CENTER
- CURE
- DOWNTOWN CREEKS
- DOWNTOWN PARKS
- EAST AUSTIN
- EAST SIXTH/PEDAN STREET
- HILL COUNTRY ROADWAYS
- NCCD
- NEIGHBORHOOD PLANNING AREAS
- NORTH BURNET/GATEWAY
- National Register Historic District
- PIPELINE RESTRICTED AREA
- RESIDENTIAL DESIGN STANDARDS
- SCENIC ROADWAYS
- TRANSIT ORIENTED DEVELOPMENT
- UNIVERSITY NEIGHBORHOOD
- URBAN RENEWAL AREAS
- WATERFRONT
- WATERFRONT_SETBACKS



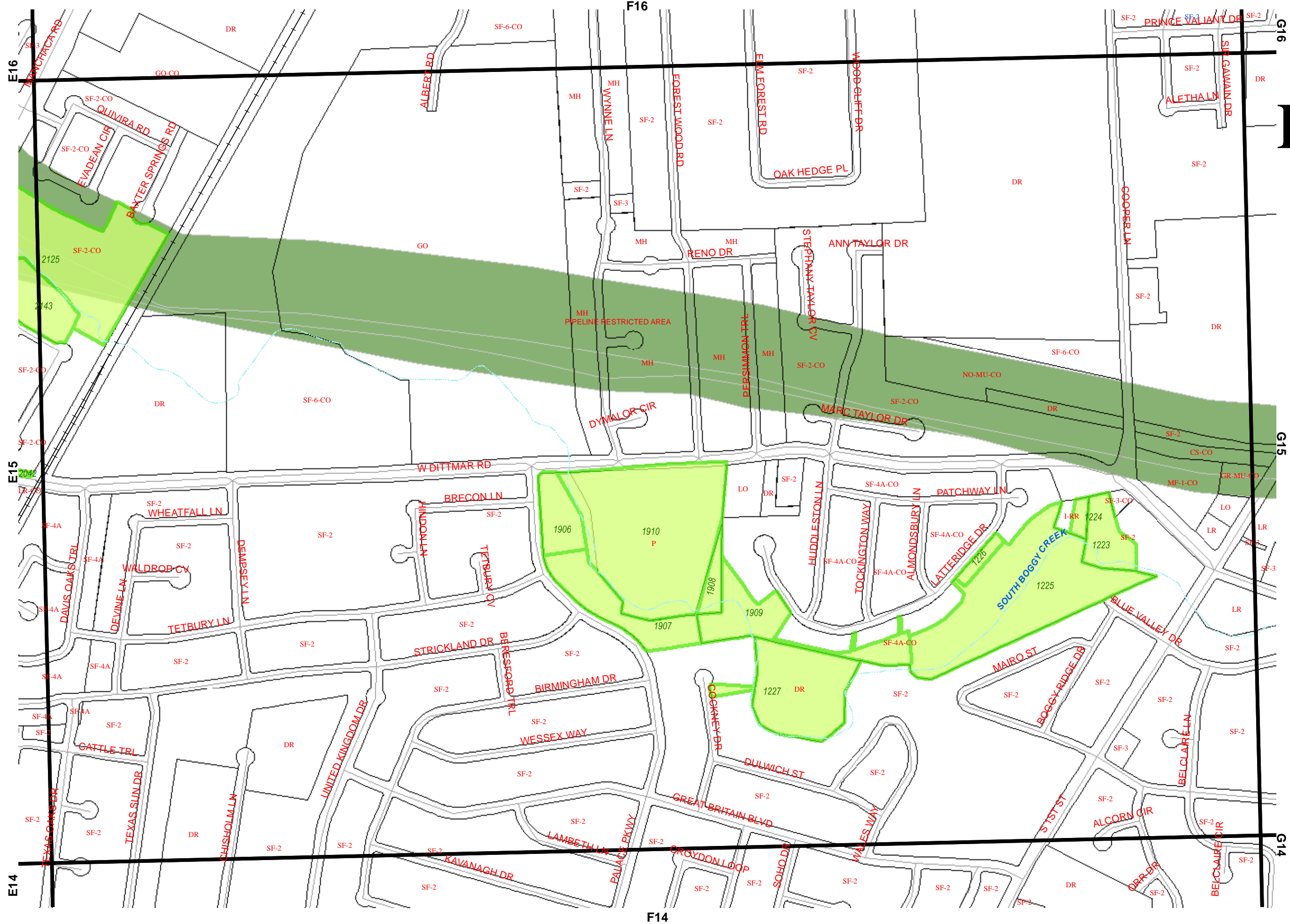
This map has been produced by the City of Austin as a working staff map and is not warranted for any other use. No warranty is made by the City regarding its accuracy or completeness. Reproduction is not permitted without permission from: City of Austin - CTM - Regional Mapping.

September 3, 2008



F13

Grid F15



- COA Properties
- Zoning
- ZONING OVERLAY DISTRICTS**
- AIRPORT
- BARTON SPRINGS ZONE
- CAPITOL DOMINANCE
- CAPITOL VIEW CORRIDORS
- CONGRESS AVENUE
- CONVENTION CENTER
- CRIMINAL JUSTICE CENTER
- CURE
- DOWNTOWN CREEKS
- DOWNTOWN PARKS
- EAST AUSTIN
- EAST SIXTH/PESCAN STREET
- HILL COUNTRY ROADWAYS
- NCCD
- NEIGHBORHOOD PLANNING AREAS
- NORTH BURNET/GATEWAY
- National Register Historic District
- PIPELINE RESTRICTED AREA
- RESIDENTIAL DESIGN STANDARDS
- SCENIC ROADWAYS
- TRANSIT ORIENTED DEVELOPMENT
- UNIVERSITY NEIGHBORHOOD
- URBAN RENOVATION AREAS
- WATERFRONT
- WATERFRONT_SETBACKS

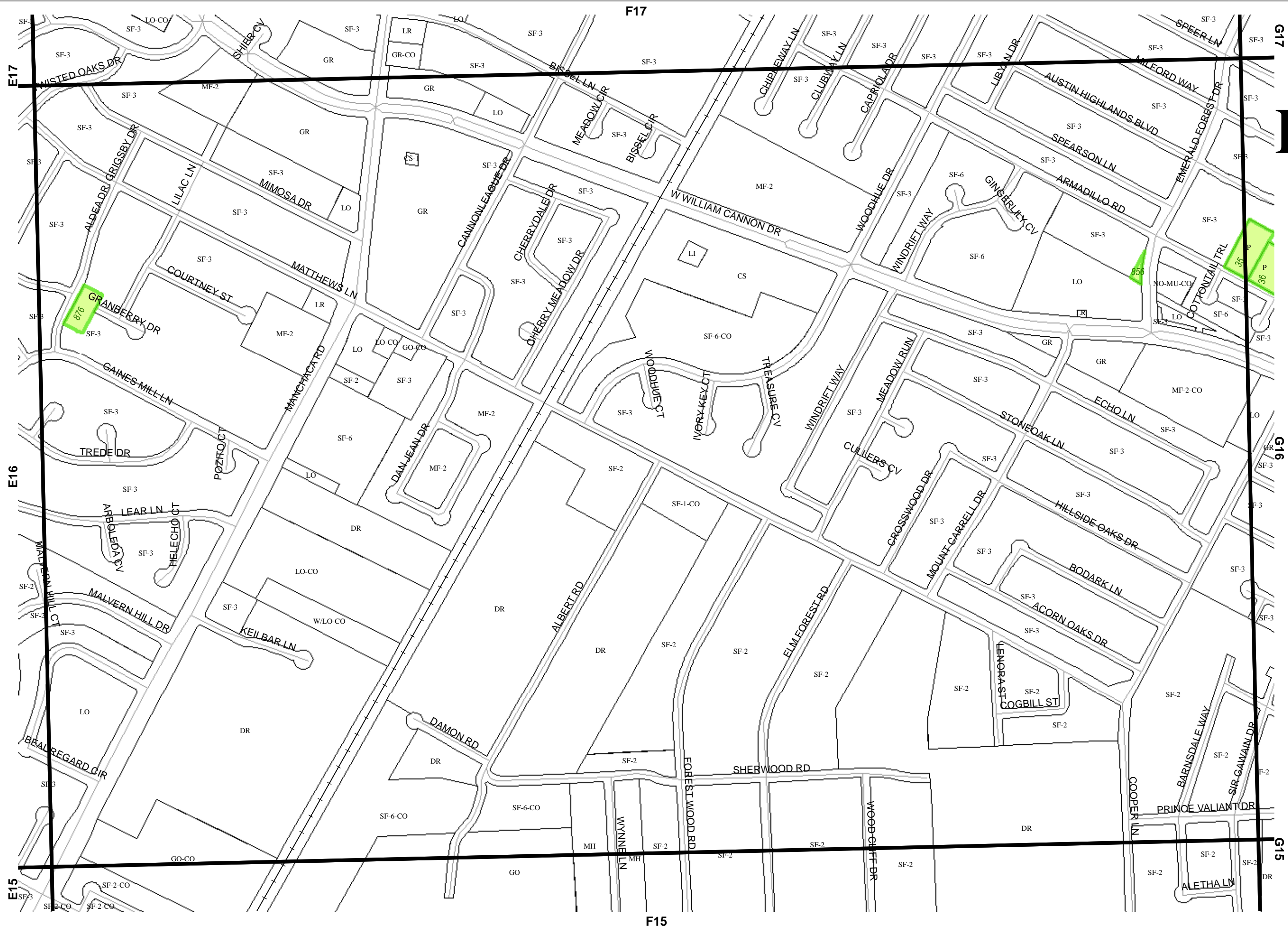


This map has been produced by the City of Austin as a working staff map and is not warranted for any other use. No warranty is made by the City regarding its accuracy or completeness. Reproduction is not permitted without permission from: City of Austin - CTM - Regional Mapping.

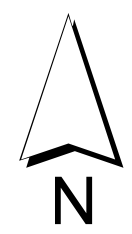
September 3, 2008



Grid F16



- COA Properties
- Zoning
- ZONING OVERLAY DISTRICTS**
- AIRPORT
- BARTON SPRINGS ZONE
- CAPITOL DOMINANCE
- CAPITOL VIEW CORRIDORS
- CONGRESS AVENUE
- CONVENTION CENTER
- CRIMINAL JUSTICE CENTER
- CURE
- DOWNTOWN CREEKS
- DOWNTOWN PARKS
- EAST AUSTIN
- EAST SIXTH/PECAN STREET
- HILL COUNTRY ROADWAYS
- NCCD
- NEIGHBORHOOD PLANNING AREAS
- NORTH BURNET/GATEWAY
- National Register Historic District
- PIPELINE RESTRICTED AREA
- RESIDENTIAL DESIGN STANDARDS
- SCENIC ROADWAYS
- TRANSIT ORIENTED DEVELOPMENT
- UNIVERSITY NEIGHBORHOOD
- URBAN RENEWAL AREAS
- WATERFRONT
- WATERFRONT_SETBACKS

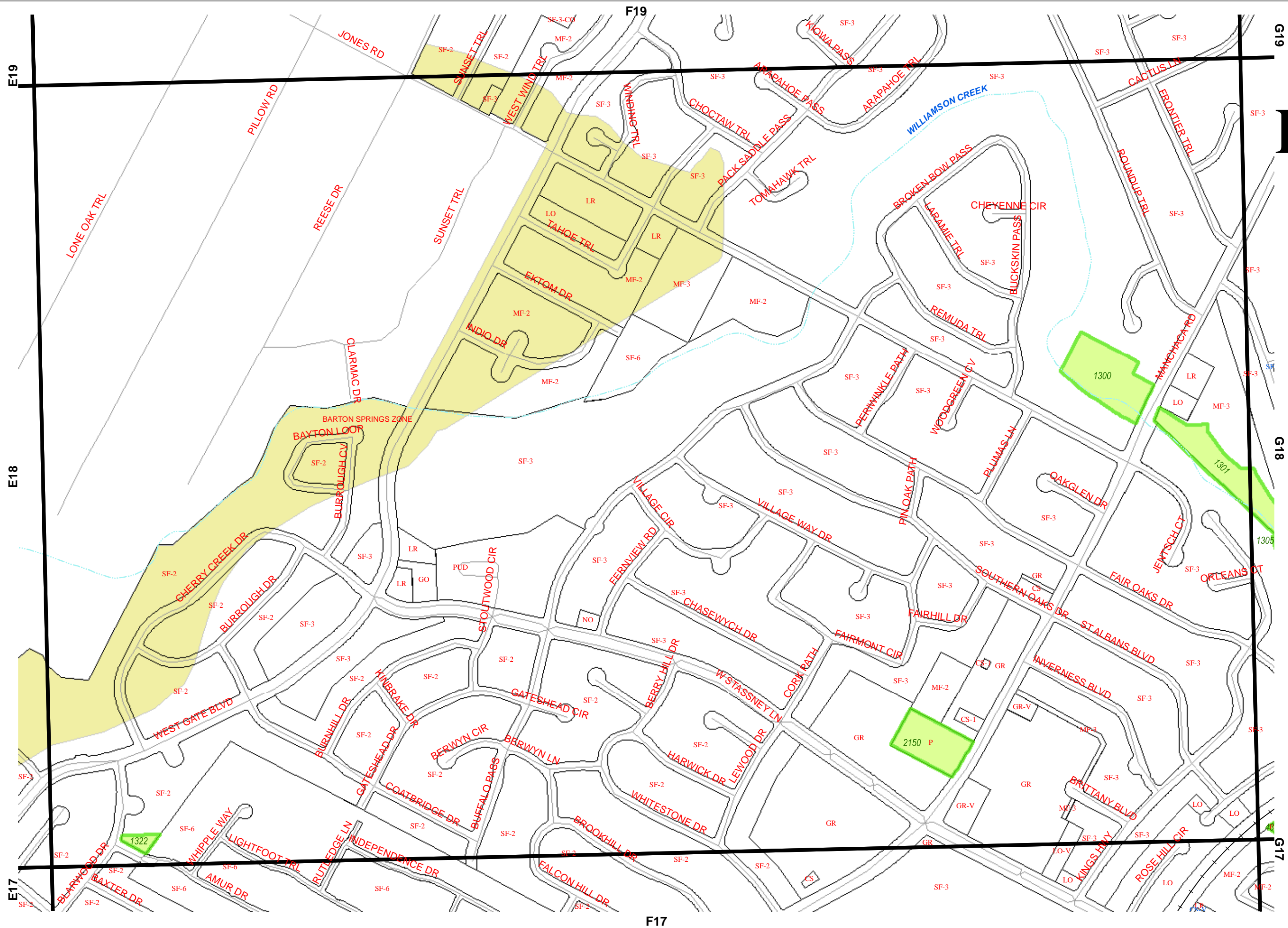


This map has been produced by the City of Austin as a working staff map and is not warranted for any other use. No warranty is made by the City regarding its accuracy or completeness. Reproduction is not permitted without permission from: City of Austin - CTM - Regional Mapping.

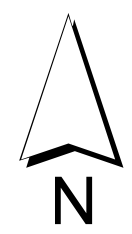
September 3, 2008



Grid F18



- COA Properties
- Zoning
- ZONING OVERLAY DISTRICTS**
- AIRPORT
- BARTON SPRINGS ZONE
- CAPITOL DOMINANCE
- CAPITOL VIEW CORRIDORS
- CONGRESS AVENUE
- CONVENTION CENTER
- CRIMINAL JUSTICE CENTER
- CURE
- DOWNTOWN CREEKS
- DOWNTOWN PARKS
- EAST AUSTIN
- EAST SIXTH/PEDAN STREET
- HILL COUNTRY ROADWAYS
- NCCD
- NEIGHBORHOOD PLANNING AREAS
- NORTH BURNET/GATEWAY
- National Register Historic District
- PIPELINE RESTRICTED AREA
- RESIDENTIAL DESIGN STANDARDS
- SCENIC ROADWAYS
- TRANSIT ORIENTED DEVELOPMENT
- UNIVERSITY NEIGHBORHOOD
- URBAN RENEWAL AREAS
- WATERFRONT
- WATERFRONT_SETBACKS

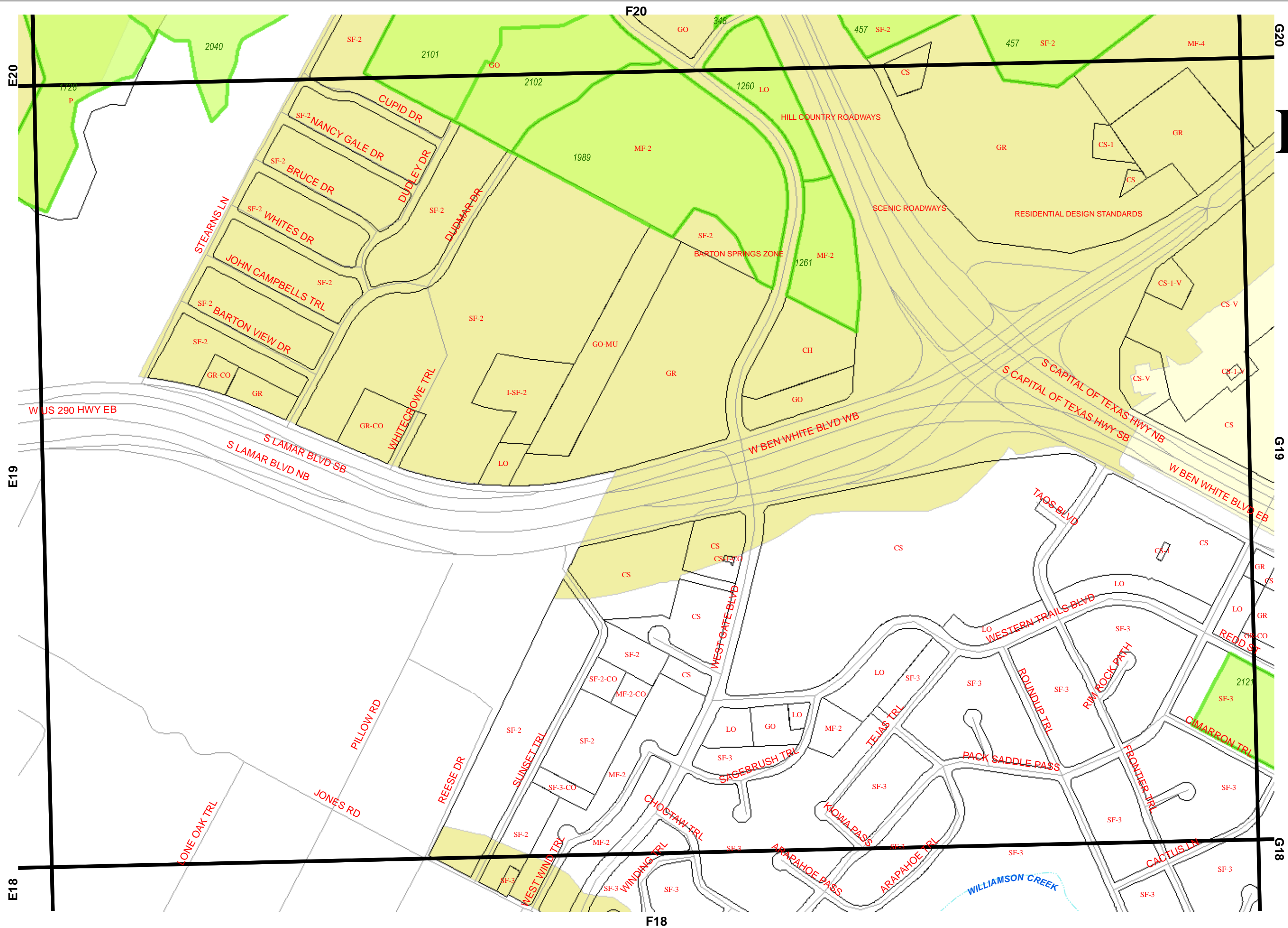


This map has been produced by the City of Austin as a working staff map and is not warranted for any other use. No warranty is made by the City regarding its accuracy or completeness. Reproduction is not permitted without permission from: City of Austin - CTM - Regional Mapping.

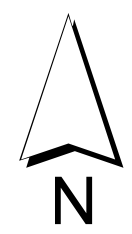
September 3, 2008



Grid F19



- COA Properties
- Zoning
- ZONING OVERLAY DISTRICTS**
- AIRPORT
- BARTON SPRINGS ZONE
- CAPITOL DOMINANCE
- CAPITOL VIEW CORRIDORS
- CONGRESS AVENUE
- CONVENTION CENTER
- CRIMINAL JUSTICE CENTER
- CURE
- DOWNTOWN CREEKS
- DOWNTOWN PARKS
- EAST AUSTIN
- EAST SIXTH/PECAN STREET
- HILL COUNTRY ROADWAYS
- NCCD
- NEIGHBORHOOD PLANNING AREAS
- NORTH BURNET/GATEWAY
- National Register Historic District
- PIPELINE RESTRICTED AREA
- RESIDENTIAL DESIGN STANDARDS
- SCENIC ROADWAYS
- TRANSIT ORIENTED DEVELOPMENT
- UNIVERSITY NEIGHBORHOOD
- URBAN RENEWAL AREAS
- WATERFRONT
- WATERFRONT_SETBACKS

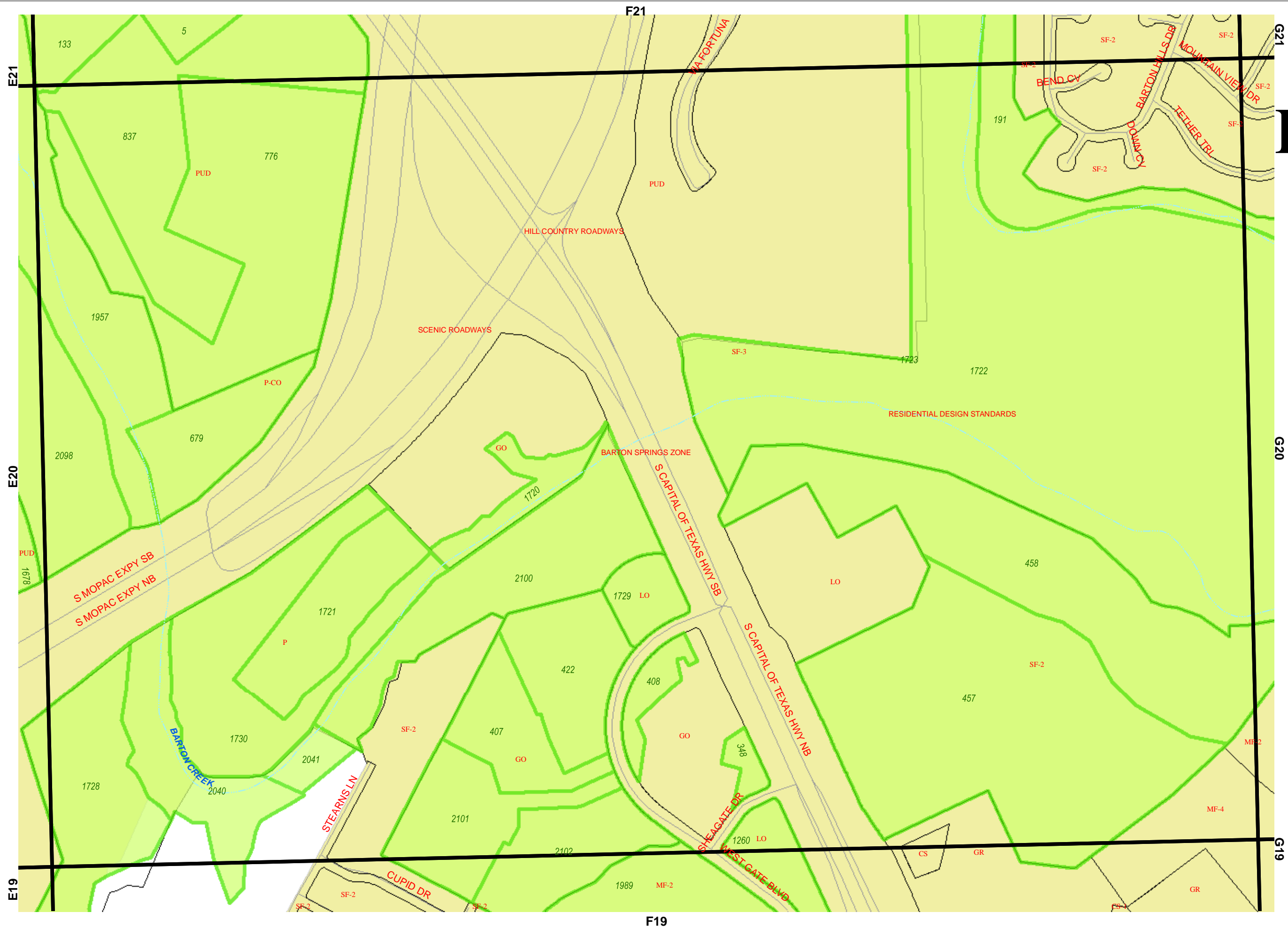


This map has been produced by the City of Austin as a working staff map and is not warranted for any other use. No warranty is made by the City regarding its accuracy or completeness. Reproduction is not permitted without permission from: City of Austin - CTM - Regional Mapping.

September 3, 2008



Grid F20



- COA Properties
- Zoning
- ZONING OVERLAY DISTRICTS**
- AIRPORT
- BARTON SPRINGS ZONE
- CAPITOL DOMINANCE
- CAPITOL VIEW CORRIDORS
- CONGRESS AVENUE
- CONVENTION CENTER
- CRIMINAL JUSTICE CENTER
- CURE
- DOWNTOWN CREEKS
- DOWNTOWN PARKS
- EAST AUSTIN
- EAST SIXTH/PECAN STREET
- HILL COUNTRY ROADWAYS
- NCCD
- NEIGHBORHOOD PLANNING AREAS
- NORTH BURNET/GATEWAY
- National Register Historic District
- PIPELINE RESTRICTED AREA
- RESIDENTIAL DESIGN STANDARDS
- SCENIC ROADWAYS
- TRANSIT ORIENTED DEVELOPMENT
- UNIVERSITY NEIGHBORHOOD
- URBAN RENEWAL AREAS
- WATERFRONT
- WATERFRONT_SETBACKS

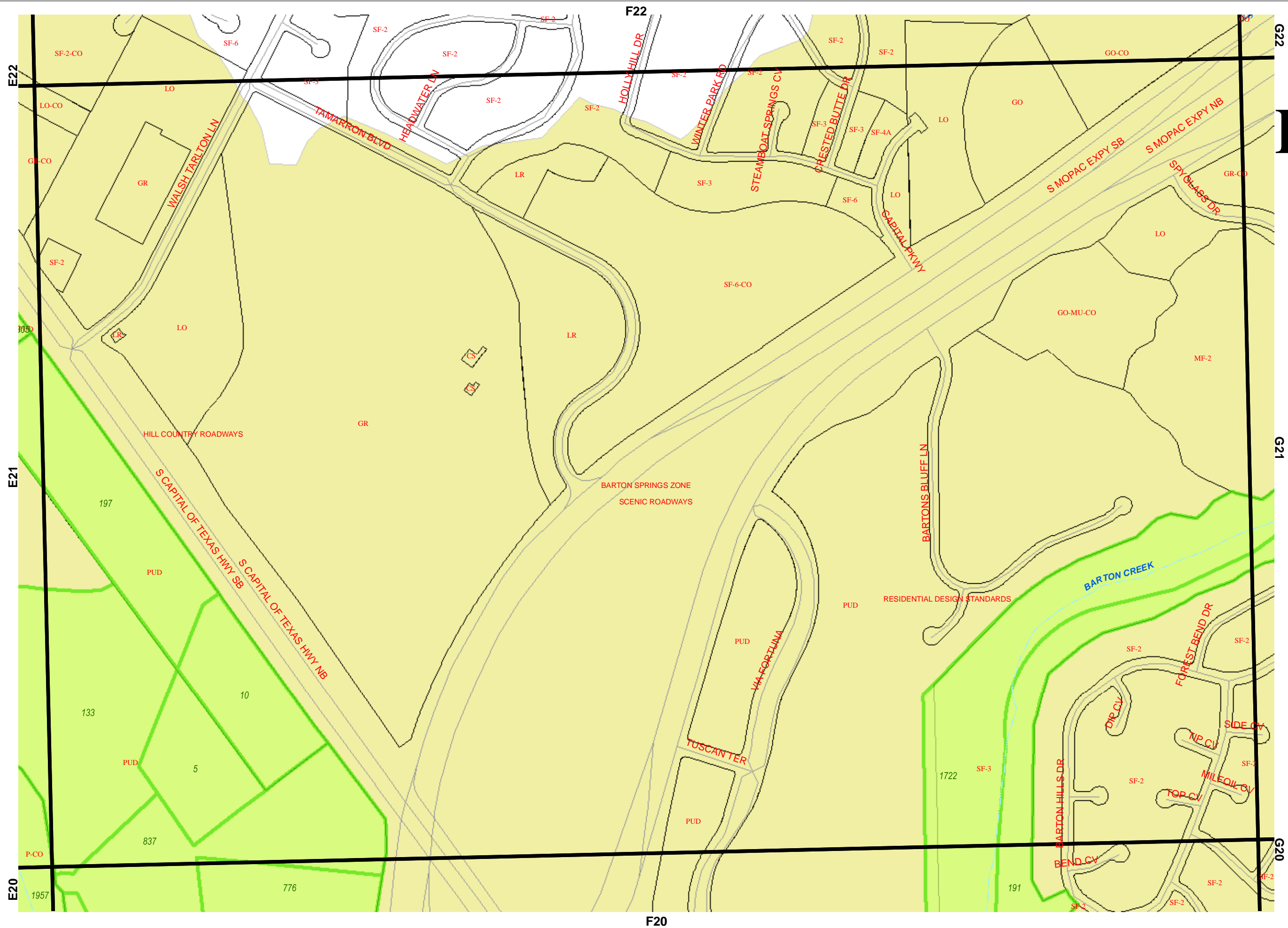


This map has been produced by the City of Austin as a working staff map and is not warranted for any other use. No warranty is made by the City regarding its accuracy or completeness. Reproduction is not permitted without permission from: City of Austin - CTM - Regional Mapping.

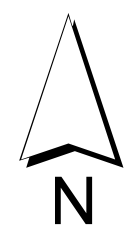
September 3, 2008



Grid F21



- COA Properties
- Zoning
- ZONING OVERLAY DISTRICTS**
- AIRPORT
- BARTON SPRINGS ZONE
- CAPITOL DOMINANCE
- CAPITOL VIEW CORRIDORS
- CONGRESS AVENUE
- CONVENTION CENTER
- CRIMINAL JUSTICE CENTER
- CURE
- DOWNTOWN CREEKS
- DOWNTOWN PARKS
- EAST AUSTIN
- EAST SIXTH/PEDAN STREET
- HILL COUNTRY ROADWAYS
- NCCD
- NEIGHBORHOOD PLANNING AREAS
- NORTH BURNET/GATEWAY
- National Register Historic District
- PIPELINE RESTRICTED AREA
- RESIDENTIAL DESIGN STANDARDS
- SCENIC ROADWAYS
- TRANSIT ORIENTED DEVELOPMENT
- UNIVERSITY NEIGHBORHOOD
- URBAN RENEWAL AREAS
- WATERFRONT
- WATERFRONT_SETBACKS

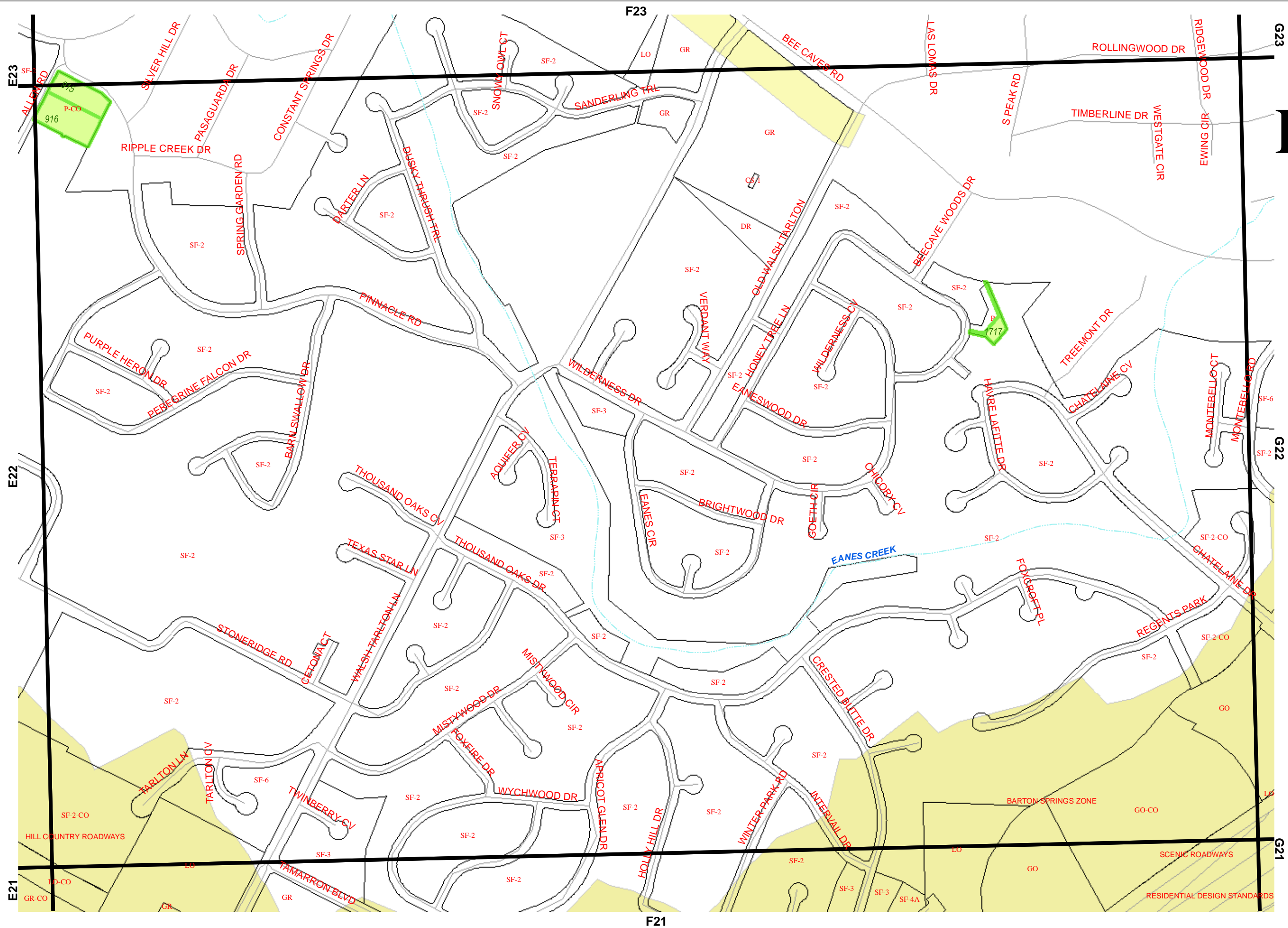


This map has been produced by the City of Austin as a working staff map and is not warranted for any other use. No warranty is made by the City regarding its accuracy or completeness. Reproduction is not permitted without permission from: City of Austin - CTM - Regional Mapping.

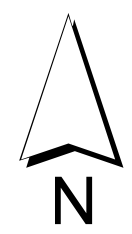
September 3, 2008



Grid F22



- COA Properties
- Zoning
- ZONING OVERLAY DISTRICTS**
- AIRPORT
- BARTON SPRINGS ZONE
- CAPITOL DOMINANCE
- CAPITOL VIEW CORRIDORS
- CONGRESS AVENUE
- CONVENTION CENTER
- CRIMINAL JUSTICE CENTER
- CURE
- DOWNTOWN CREEKS
- DOWNTOWN PARKS
- EAST AUSTIN
- EAST SIXTH/PECAN STREET
- HILL COUNTRY ROADWAYS
- NCCD
- NEIGHBORHOOD PLANNING AREAS
- NORTH BURNET/GATEWAY
- National Register Historic District
- PIPELINE RESTRICTED AREA
- RESIDENTIAL DESIGN STANDARDS
- SCENIC ROADWAYS
- TRANSIT ORIENTED DEVELOPMENT
- UNIVERSITY NEIGHBORHOOD
- URBAN RENEWAL AREAS
- WATERFRONT
- WATERFRONT_SETBACKS

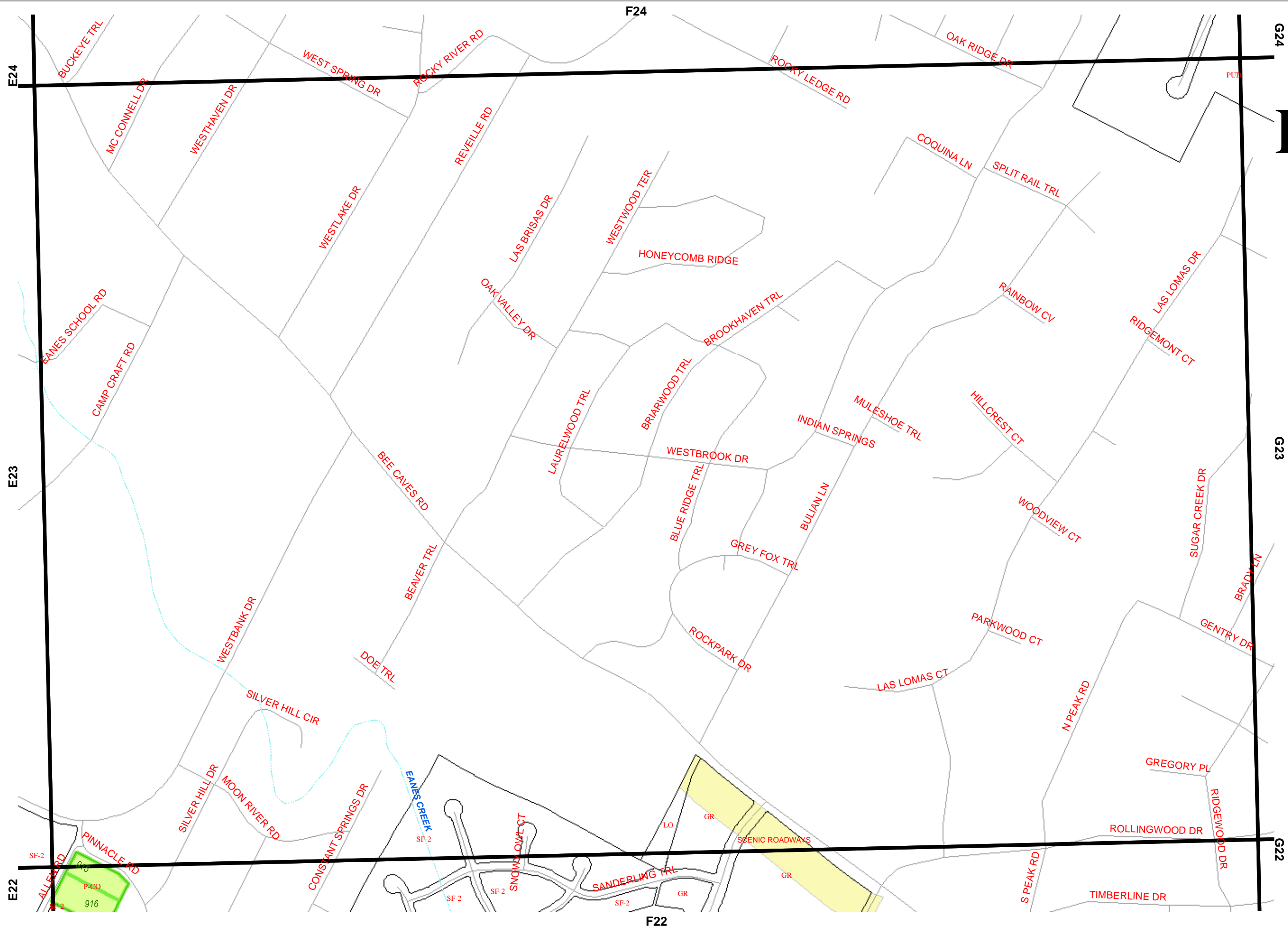


This map has been produced by the City of Austin as a working staff map and is not warranted for any other use. No warranty is made by the City regarding its accuracy or completeness. Reproduction is not permitted without permission from: City of Austin - CTM - Regional Mapping.

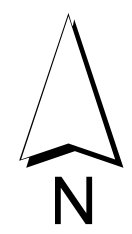
September 3, 2008



Grid F23



- COA Properties
- Zoning
- ZONING OVERLAY DISTRICTS**
- AIRPORT
- BARTON SPRINGS ZONE
- CAPITOL DOMINANCE
- CAPITOL VIEW CORRIDORS
- CONGRESS AVENUE
- CONVENTION CENTER
- CRIMINAL JUSTICE CENTER
- CURE
- DOWNTOWN CREEKS
- DOWNTOWN PARKS
- EAST AUSTIN
- EAST SIXTH/PECAN STREET
- HILL COUNTRY ROADWAYS
- NCCD
- NEIGHBORHOOD PLANNING AREAS
- NORTH BURNET/GATEWAY
- National Register Historic District
- PIPELINE RESTRICTED AREA
- RESIDENTIAL DESIGN STANDARDS
- SCENIC ROADWAYS
- TRANSIT ORIENTED DEVELOPMENT
- UNIVERSITY NEIGHBORHOOD
- URBAN RENEWAL AREAS
- WATERFRONT
- WATERFRONT_SETBACKS

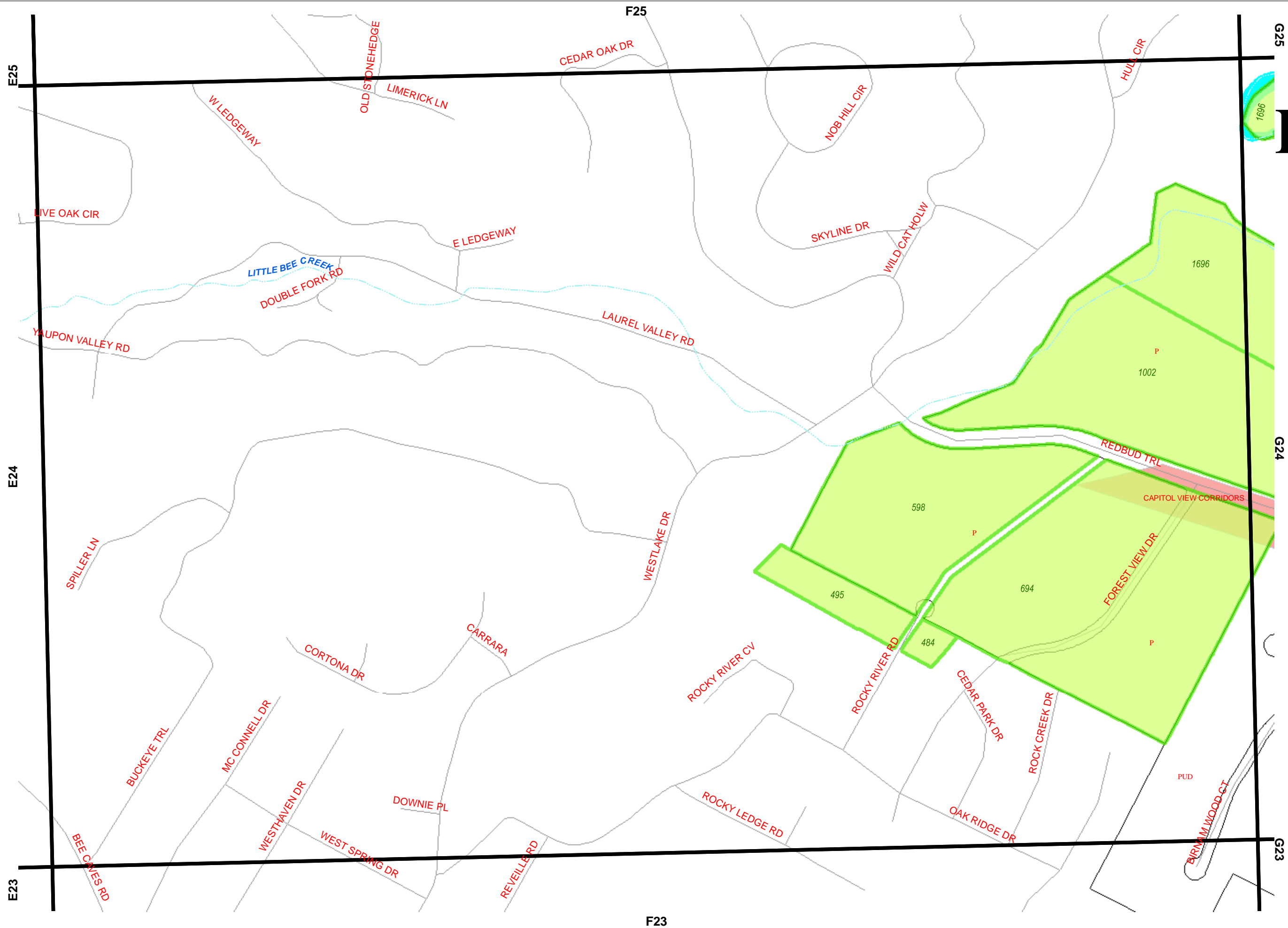


This map has been produced by the City of Austin as a working staff map and is not warranted for any other use. No warranty is made by the City regarding its accuracy or completeness. Reproduction is not permitted without permission from: City of Austin - CTM - Regional Mapping.

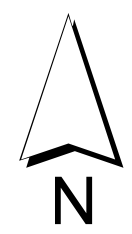
September 3, 2008



Grid F24



- COA Properties
- Zoning
- ZONING OVERLAY DISTRICTS**
- AIRPORT
- BARTON SPRINGS ZONE
- CAPITOL DOMINANCE
- CAPITOL VIEW CORRIDORS
- CONGRESS AVENUE
- CONVENTION CENTER
- CRIMINAL JUSTICE CENTER
- CURE
- DOWNTOWN CREEKS
- DOWNTOWN PARKS
- EAST AUSTIN
- EAST SIXTH/PECAN STREET
- HILL COUNTRY ROADWAYS
- NCCD
- NEIGHBORHOOD PLANNING AREAS
- NORTH BURNET/GATEWAY
- National Register Historic District
- PIPELINE RESTRICTED AREA
- RESIDENTIAL DESIGN STANDARDS
- SCENIC ROADWAYS
- TRANSIT ORIENTED DEVELOPMENT
- UNIVERSITY NEIGHBORHOOD
- URBAN RENEWAL AREAS
- WATERFRONT
- WATERFRONT_SETBACKS



This map has been produced by the City of Austin as a working staff map and is not warranted for any other use. No warranty is made by the City regarding its accuracy or completeness. Reproduction is not permitted without permission from: City of Austin - CTM - Regional Mapping.

September 3, 2008



E25

E24

E23

F25

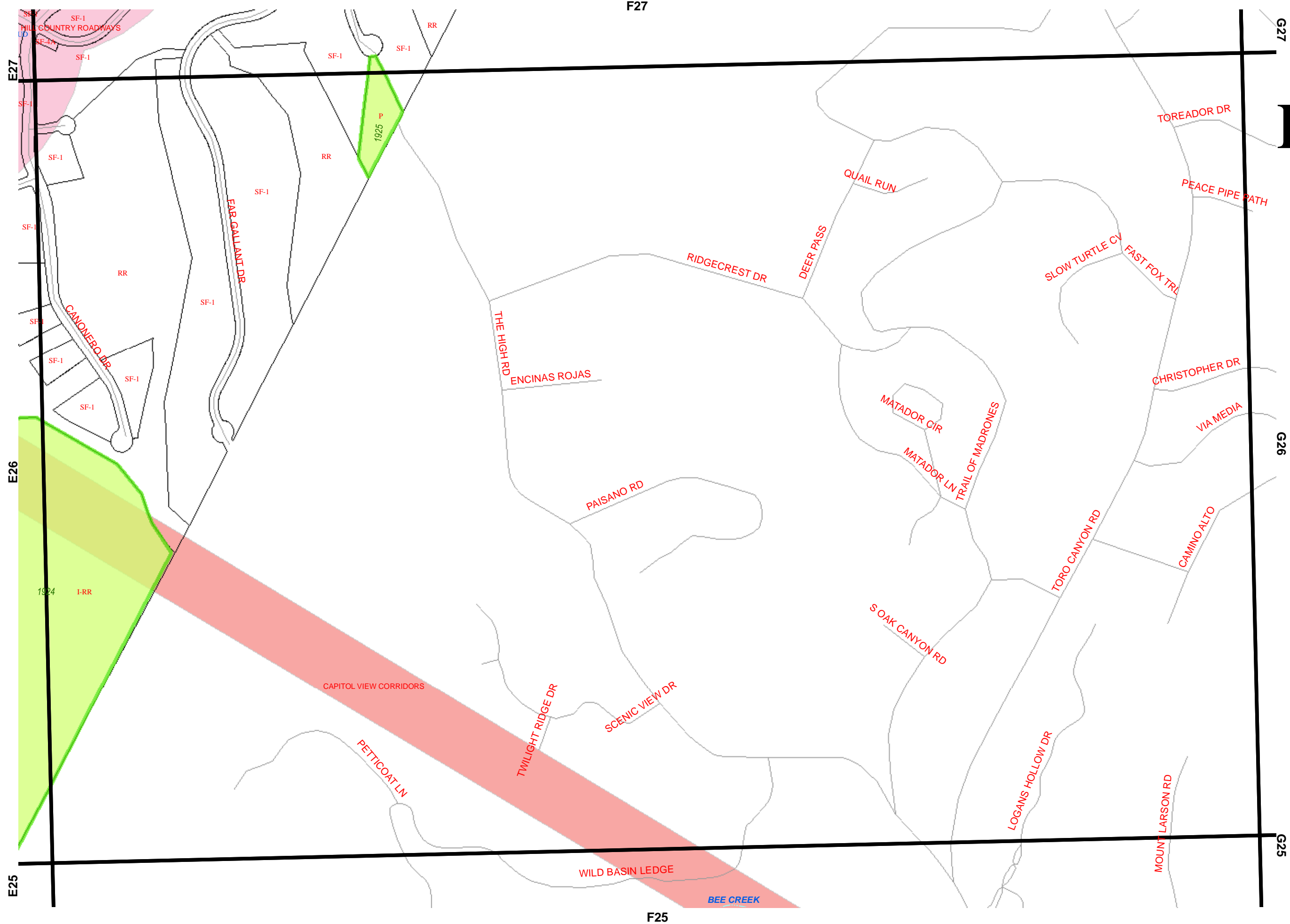
F23

G25

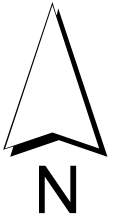
G24

G23

Grid F26



- COA Properties
- Zoning
- ZONING OVERLAY DISTRICTS**
- AIRPORT
- BARTON SPRINGS ZONE
- CAPITOL DOMINANCE
- CAPITOL VIEW CORRIDORS
- CONGRESS AVENUE
- CONVENTION CENTER
- CRIMINAL JUSTICE CENTER
- CURE
- DOWNTOWN CREEKS
- DOWNTOWN PARKS
- EAST AUSTIN
- EAST SIXTH/PECAN STREET
- HILL COUNTRY ROADWAYS
- NCCD
- NEIGHBORHOOD PLANNING AREAS
- NORTH BURNET/GATEWAY
- National Register Historic District
- PIPELINE RESTRICTED AREA
- RESIDENTIAL DESIGN STANDARDS
- SCENIC ROADWAYS
- TRANSIT ORIENTED DEVELOPMENT
- UNIVERSITY NEIGHBORHOOD
- URBAN RENEWAL AREAS
- WATERFRONT
- WATERFRONT_SETBACKS

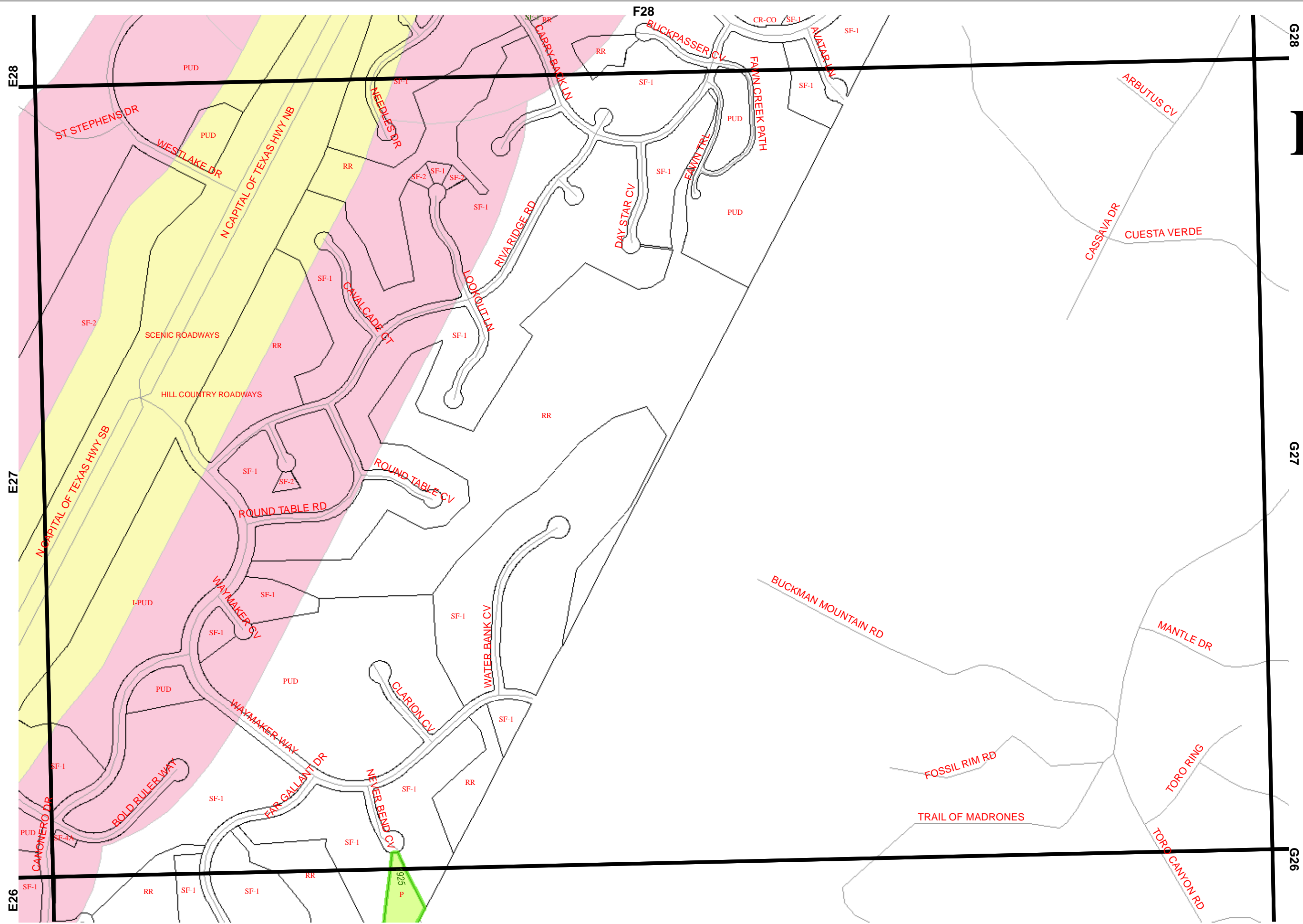


This map has been produced by the City of Austin as a working staff map and is not warranted for any other use. No warranty is made by the City regarding its accuracy or completeness. Reproduction is not permitted without permission from: City of Austin - CTM - Regional Mapping.

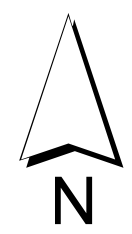
September 3, 2008



Grid F27



- COA Properties
- Zoning
- ZONING OVERLAY DISTRICTS**
- AIRPORT
- BARTON SPRINGS ZONE
- CAPITOL DOMINANCE
- CAPITOL VIEW CORRIDORS
- CONGRESS AVENUE
- CONVENTION CENTER
- CRIMINAL JUSTICE CENTER
- CURE
- DOWNTOWN CREEKS
- DOWNTOWN PARKS
- EAST AUSTIN
- EAST SIXTH/PECAN STREET
- HILL COUNTRY ROADWAYS
- NCCD
- NEIGHBORHOOD PLANNING AREAS
- NORTH BURNET/GATEWAY
- National Register Historic District
- PIPELINE RESTRICTED AREA
- RESIDENTIAL DESIGN STANDARDS
- SCENIC ROADWAYS
- TRANSIT ORIENTED DEVELOPMENT
- UNIVERSITY NEIGHBORHOOD
- URBAN RENEWAL AREAS
- WATERFRONT
- WATERFRONT_SETBACKS



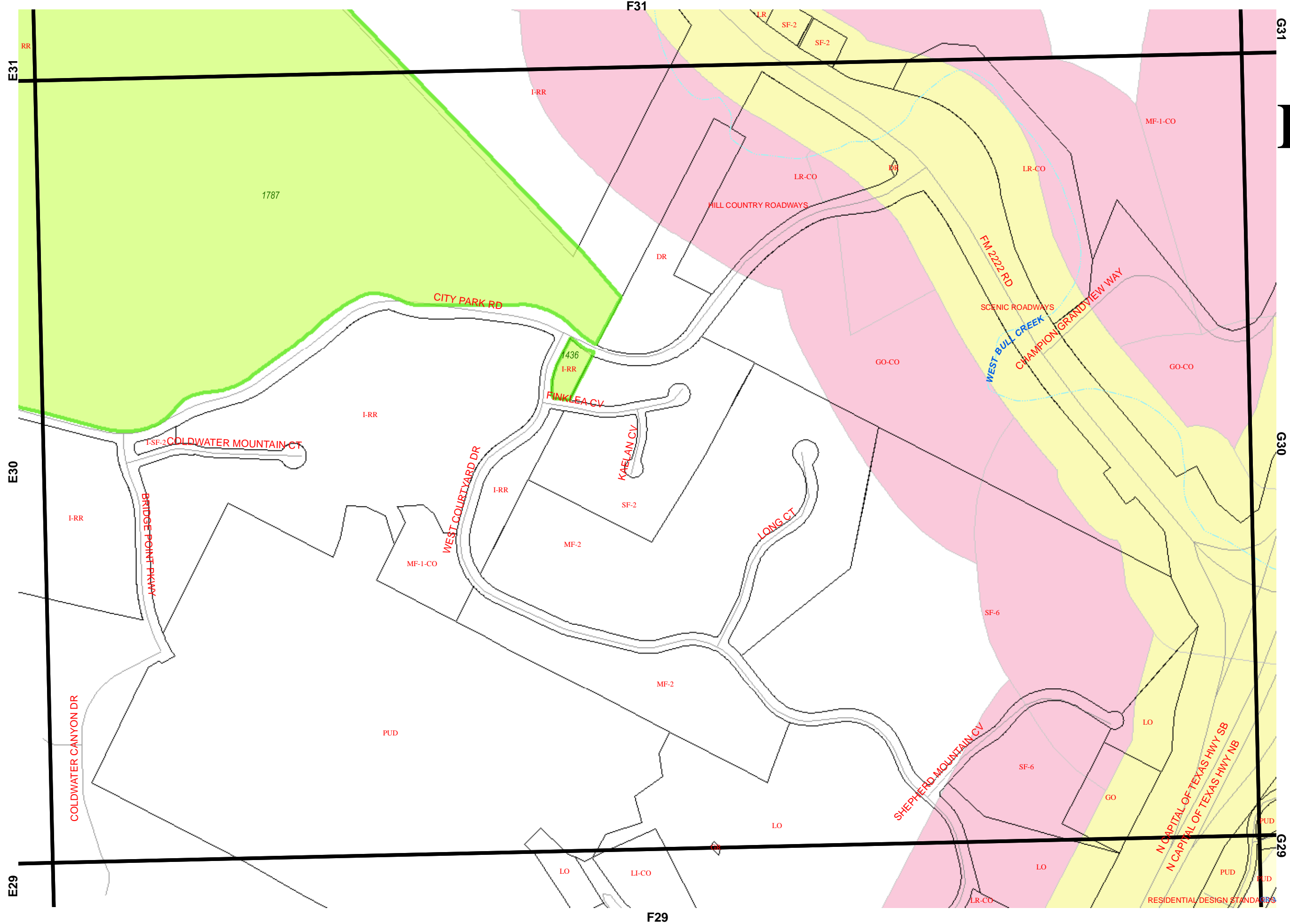
This map has been produced by the City of Austin as a working staff map and is not warranted for any other use. No warranty is made by the City regarding its accuracy or completeness. Reproduction is not permitted without permission from: City of Austin - CTM - Regional Mapping.




























September 3, 2008



F26

Grid F30



-  COA Properties
-  Zoning
- ZONING OVERLAY DISTRICTS**
-  AIRPORT
-  BARTON SPRINGS ZONE
-  CAPITOL DOMINANCE
-  CAPITOL VIEW CORRIDORS
-  CONGRESS AVENUE
-  CONVENTION CENTER
-  CRIMINAL JUSTICE CENTER
-  CURE
-  DOWNTOWN CREEKS
-  DOWNTOWN PARKS
-  EAST AUSTIN
-  EAST SIXTH/PECAN STREET
-  HILL COUNTRY ROADWAYS
-  NCCD
-  NEIGHBORHOOD PLANNING AREAS
-  NORTH BURNET/GATEWAY
-  National Register Historic District
-  PIPELINE RESTRICTED AREA
-  RESIDENTIAL DESIGN STANDARDS
-  SCENIC ROADWAYS
-  TRANSIT ORIENTED DEVELOPMENT
-  UNIVERSITY NEIGHBORHOOD
-  URBAN RENEWAL AREAS
-  WATERFRONT
-  WATERFRONT_SETBACKS



This map has been produced by the City of Austin as a working staff map and is not warranted for any other use. No warranty is made by the City regarding its accuracy or completeness. Reproduction is not permitted without permission from: City of Austin - CTM - Regional Mapping.

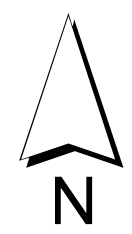
September 3, 2008



Grid F31



- COA Properties
- Zoning
- ZONING OVERLAY DISTRICTS**
- AIRPORT
- BARTON SPRINGS ZONE
- CAPITOL DOMINANCE
- CAPITOL VIEW CORRIDORS
- CONGRESS AVENUE
- CONVENTION CENTER
- CRIMINAL JUSTICE CENTER
- CURE
- DOWNTOWN CREEKS
- DOWNTOWN PARKS
- EAST AUSTIN
- EAST SIXTH/PECAN STREET
- HILL COUNTRY ROADWAYS
- NCCD
- NEIGHBORHOOD PLANNING AREAS
- NORTH BURNET/GATEWAY
- National Register Historic District
- PIPELINE RESTRICTED AREA
- RESIDENTIAL DESIGN STANDARDS
- SCENIC ROADWAYS
- TRANSIT ORIENTED DEVELOPMENT
- UNIVERSITY NEIGHBORHOOD
- URBAN RENEWAL AREAS
- WATERFRONT
- WATERFRONT_SETBACKS

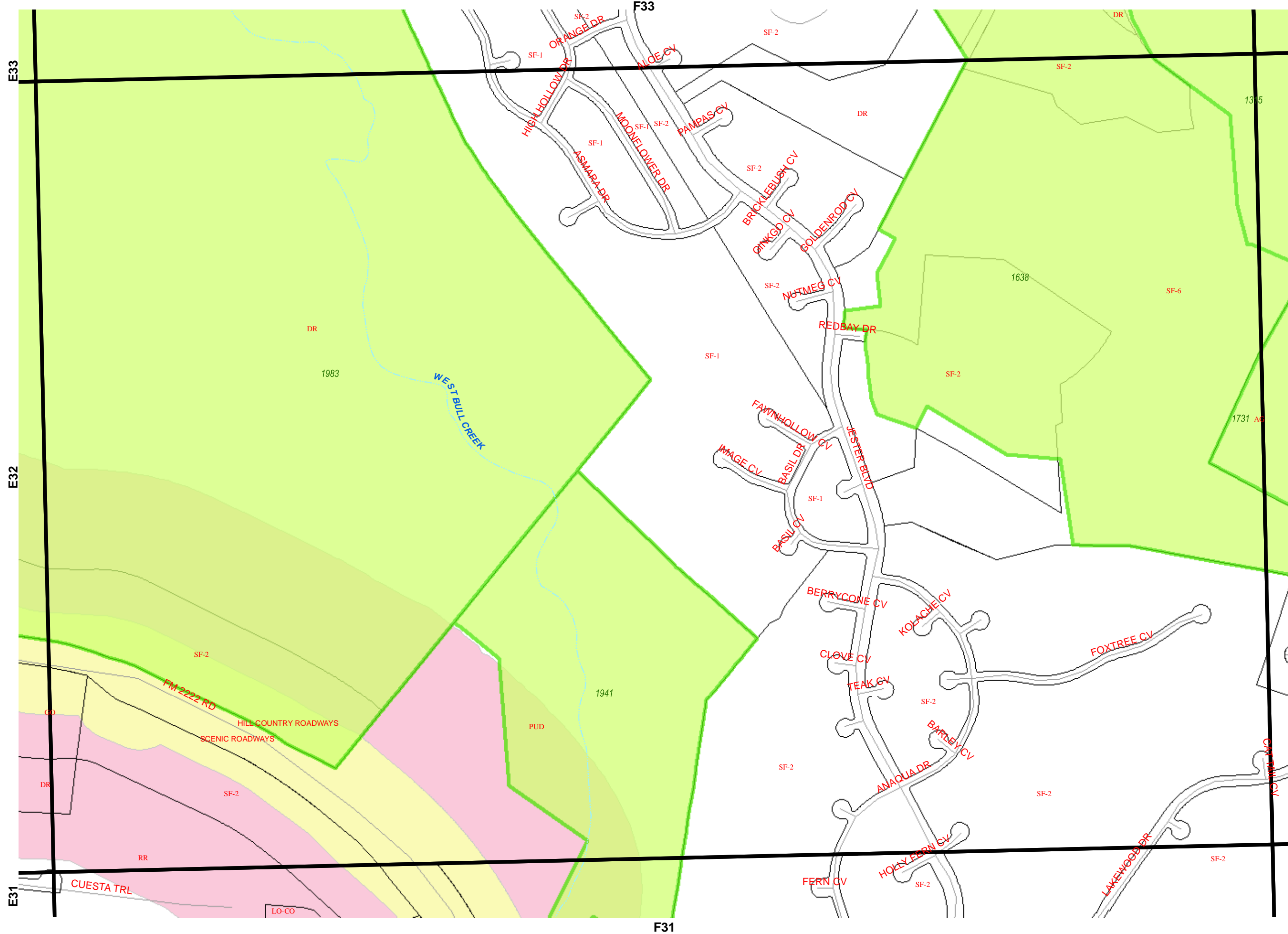


This map has been produced by the City of Austin as a working staff map and is not warranted for any other use. No warranty is made by the City regarding its accuracy or completeness. Reproduction is not permitted without permission from: City of Austin - CTM - Regional Mapping.

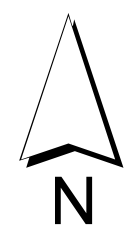
September 3, 2008



Grid F32



- COA Properties
- Zoning
- ZONING OVERLAY DISTRICTS**
- AIRPORT
- BARTON SPRINGS ZONE
- CAPITOL DOMINANCE
- CAPITOL VIEW CORRIDORS
- CONGRESS AVENUE
- CONVENTION CENTER
- CRIMINAL JUSTICE CENTER
- CURE
- DOWNTOWN CREEKS
- DOWNTOWN PARKS
- EAST AUSTIN
- EAST SIXTH/PECAN STREET
- HILL COUNTRY ROADWAYS
- NCCD
- NEIGHBORHOOD PLANNING AREAS
- NORTH BURNET/GATEWAY
- National Register Historic District
- PIPELINE RESTRICTED AREA
- RESIDENTIAL DESIGN STANDARDS
- SCENIC ROADWAYS
- TRANSIT ORIENTED DEVELOPMENT
- UNIVERSITY NEIGHBORHOOD
- URBAN RENEWAL AREAS
- WATERFRONT
- WATERFRONT_SETBACKS

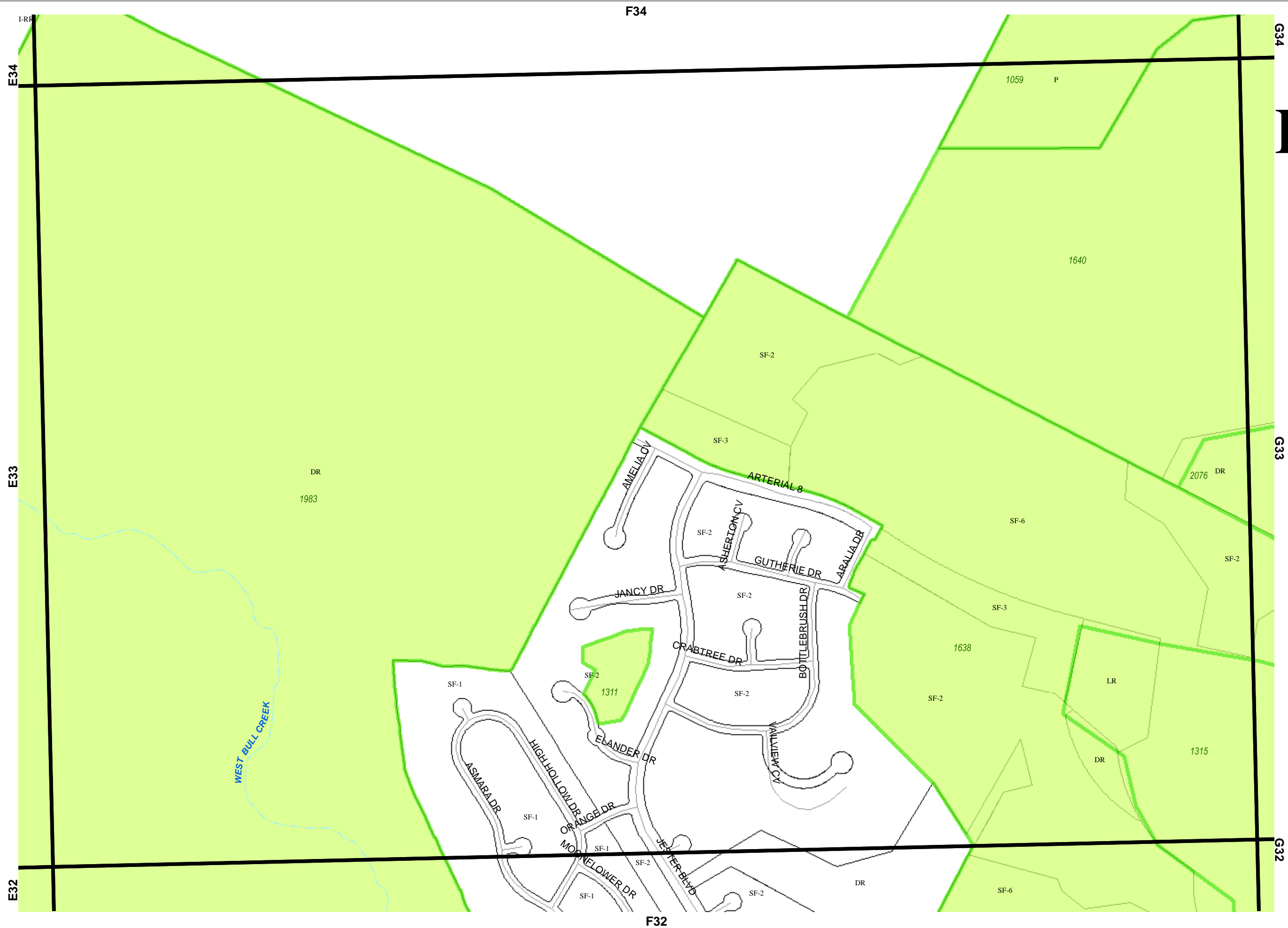


This map has been produced by the City of Austin as a working staff map and is not warranted for any other use. No warranty is made by the City regarding its accuracy or completeness. Reproduction is not permitted without permission from: City of Austin - CTM - Regional Mapping.

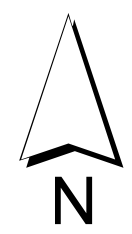
September 3, 2008



Grid F33



- COA Properties
- Zoning
- ZONING OVERLAY DISTRICTS**
- AIRPORT
- BARTON SPRINGS ZONE
- CAPITOL DOMINANCE
- CAPITOL VIEW CORRIDORS
- CONGRESS AVENUE
- CONVENTION CENTER
- CRIMINAL JUSTICE CENTER
- CURE
- DOWNTOWN CREEKS
- DOWNTOWN PARKS
- EAST AUSTIN
- EAST SIXTH/PECAN STREET
- HILL COUNTRY ROADWAYS
- NCCD
- NEIGHBORHOOD PLANNING AREAS
- NORTH BURNET/GATEWAY
- National Register Historic District
- PIPELINE RESTRICTED AREA
- RESIDENTIAL DESIGN STANDARDS
- SCENIC ROADWAYS
- TRANSIT ORIENTED DEVELOPMENT
- UNIVERSITY NEIGHBORHOOD
- URBAN RENEWAL AREAS
- WATERFRONT
- WATERFRONT_SETBACKS



This map has been produced by the City of Austin as a working staff map and is not warranted for any other use. No warranty is made by the City regarding its accuracy or completeness. Reproduction is not permitted without permission from: City of Austin - CTM - Regional Mapping.

September 3, 2008



F35

Grid F34

E35

E34

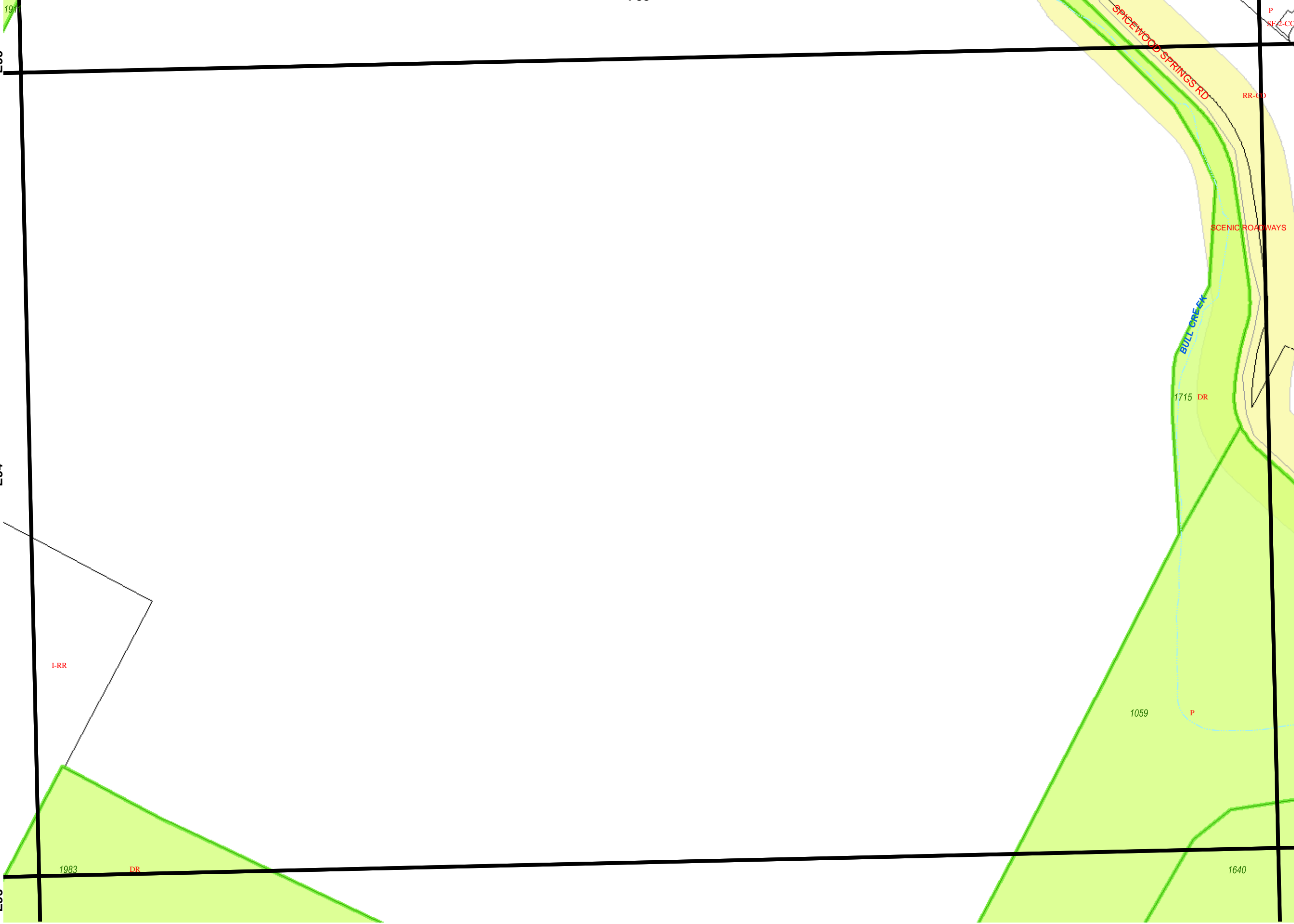
E33

G35

G34

G33

F33



- COA Properties
- Zoning
- ZONING OVERLAY DISTRICTS**
- AIRPORT
- BARTON SPRINGS ZONE
- CAPITOL DOMINANCE
- CAPITOL VIEW CORRIDORS
- CONGRESS AVENUE
- CONVENTION CENTER
- CRIMINAL JUSTICE CENTER
- CURE
- DOWNTOWN CREEKS
- DOWNTOWN PARKS
- EAST AUSTIN
- EAST SIXTH/PECAN STREET
- HILL COUNTRY ROADWAYS
- NCCD
- NEIGHBORHOOD PLANNING AREAS
- NORTH BURNET/GATEWAY
- National Register Historic District
- PIPELINE RESTRICTED AREA
- RESIDENTIAL DESIGN STANDARDS
- SCENIC ROADWAYS
- TRANSIT ORIENTED DEVELOPMENT
- UNIVERSITY NEIGHBORHOOD
- URBAN RENEWAL AREAS
- WATERFRONT
- WATERFRONT_SETBACKS

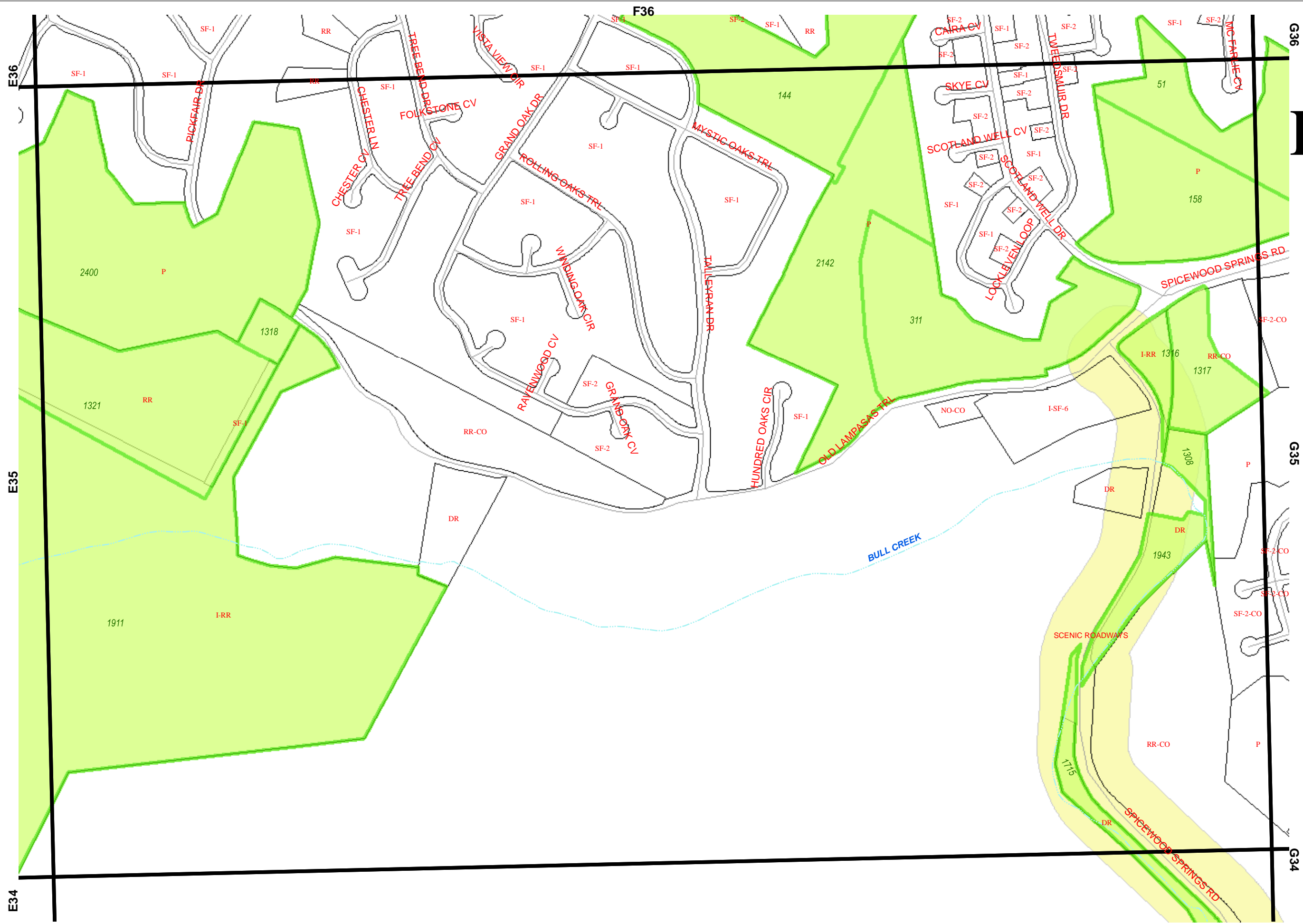


This map has been produced by the City of Austin as a working staff map and is not warranted for any other use. No warranty is made by the City regarding its accuracy or completeness. Reproduction is not permitted without permission from: City of Austin - CTM - Regional Mapping.

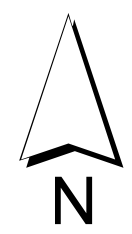
September 3, 2008



Grid F35



- COA Properties
- Zoning
- ZONING OVERLAY DISTRICTS**
- AIRPORT
- BARTON SPRINGS ZONE
- CAPITOL DOMINANCE
- CAPITOL VIEW CORRIDORS
- CONGRESS AVENUE
- CONVENTION CENTER
- CRIMINAL JUSTICE CENTER
- CURE
- DOWNTOWN CREEKS
- DOWNTOWN PARKS
- EAST AUSTIN
- EAST SIXTH/PECAN STREET
- HILL COUNTRY ROADWAYS
- NCCD
- NEIGHBORHOOD PLANNING AREAS
- NORTH BURNET/GATEWAY
- National Register Historic District
- PIPELINE RESTRICTED AREA
- RESIDENTIAL DESIGN STANDARDS
- SCENIC ROADWAYS
- TRANSIT ORIENTED DEVELOPMENT
- UNIVERSITY NEIGHBORHOOD
- URBAN RENEWAL AREAS
- WATERFRONT
- WATERFRONT_SETBACKS



This map has been produced by the City of Austin as a working staff map and is not warranted for any other use. No warranty is made by the City regarding its accuracy or completeness. Reproduction is not permitted without permission from: City of Austin - CTM - Regional Mapping.

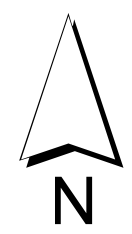
September 3, 2008



Grid F36



- COA Properties
- Zoning
- ZONING OVERLAY DISTRICTS**
- AIRPORT
- BARTON SPRINGS ZONE
- CAPITOL DOMINANCE
- CAPITOL VIEW CORRIDORS
- CONGRESS AVENUE
- CONVENTION CENTER
- CRIMINAL JUSTICE CENTER
- CURE
- DOWNTOWN CREEKS
- DOWNTOWN PARKS
- EAST AUSTIN
- EAST SIXTH/PECAN STREET
- HILL COUNTRY ROADWAYS
- NCCD
- NEIGHBORHOOD PLANNING AREAS
- NORTH BURNET/GATEWAY
- National Register Historic District
- PIPELINE RESTRICTED AREA
- RESIDENTIAL DESIGN STANDARDS
- SCENIC ROADWAYS
- TRANSIT ORIENTED DEVELOPMENT
- UNIVERSITY NEIGHBORHOOD
- URBAN RENEWAL AREAS
- WATERFRONT
- WATERFRONT_SETBACKS

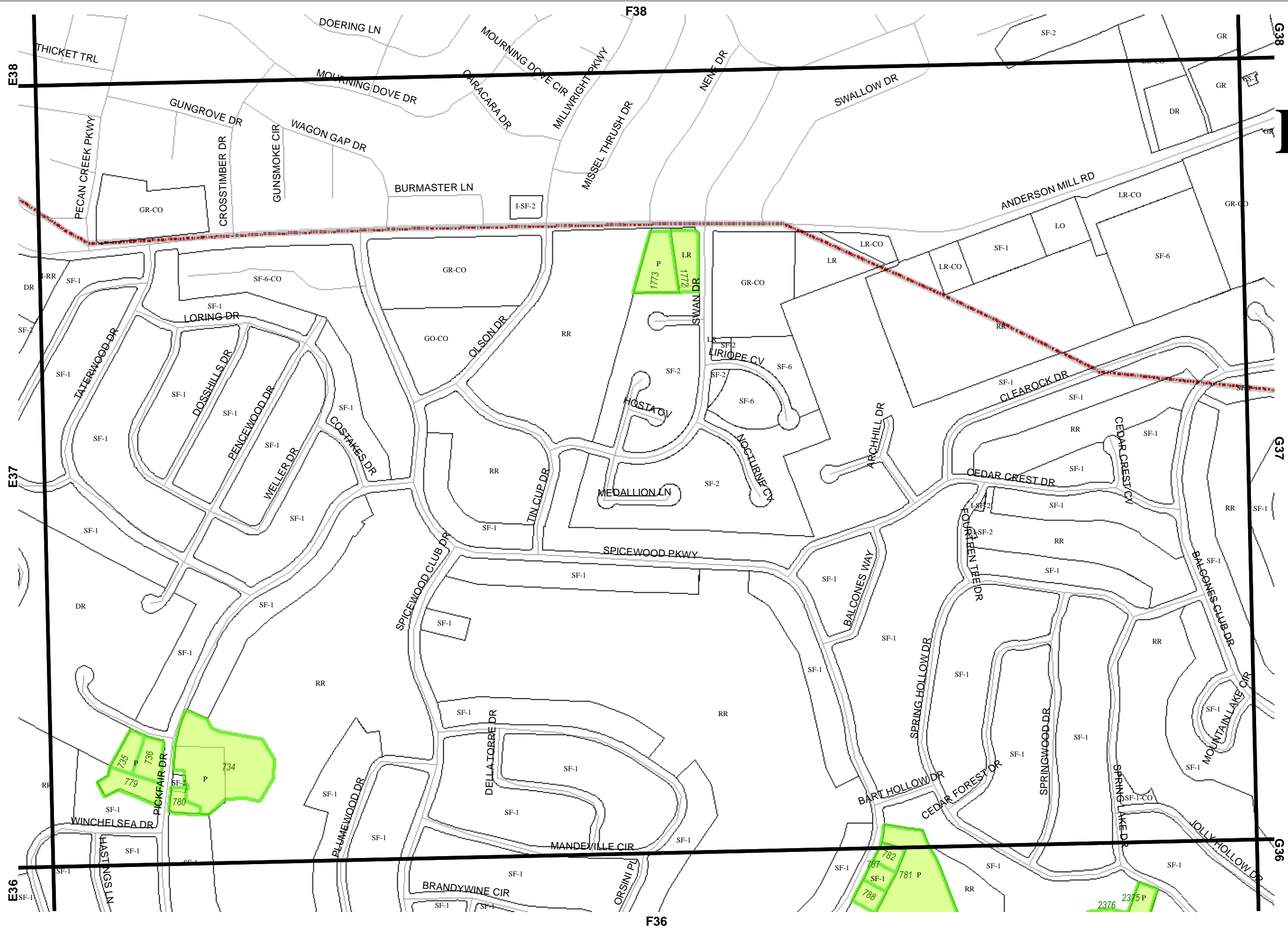


This map has been produced by the City of Austin as a working staff map and is not warranted for any other use. No warranty is made by the City regarding its accuracy or completeness. Reproduction is not permitted without permission from: City of Austin - CTM - Regional Mapping.

September 3, 2008



Grid F37



- COA Properties
- Zoning
- ZONING OVERLAY DISTRICTS**
- AIRPORT
- BARTON SPRINGS ZONE
- CAPITOL DOMINANCE
- CAPITOL VIEW CORRIDORS
- CONGRESS AVENUE
- CONVENTION CENTER
- CRIMINAL JUSTICE CENTER
- CURE
- DOWNTOWN CREEKS
- DOWNTOWN PARKS
- EAST AUSTIN
- EAST SIXTH/PEDAN STREET
- HILL COUNTRY ROADWAYS
- NCCD
- NEIGHBORHOOD PLANNING AREAS
- NORTH BURNET/GATEWAY
- National Register Historic District
- PIPELINE RESTRICTED AREA
- RESIDENTIAL DESIGN STANDARDS
- SCENIC ROADWAYS
- TRANSIT ORIENTED DEVELOPMENT
- UNIVERSITY NEIGHBORHOOD
- URBAN RENEWAL AREAS
- WATERFRONT
- WATERFRONT_SETBACKS



This map has been produced by the City of Austin as a working staff map and is not warranted for any other use. No warranty is made by the City regarding its accuracy or completeness. Reproduction is not permitted without permission from: City of Austin - CTM - Regional Mapping.

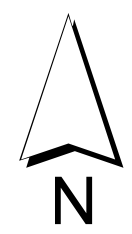
September 3, 2008



Grid F40



- COA Properties
- Zoning
- ZONING OVERLAY DISTRICTS**
- AIRPORT
- BARTON SPRINGS ZONE
- CAPITOL DOMINANCE
- CAPITOL VIEW CORRIDORS
- CONGRESS AVENUE
- CONVENTION CENTER
- CRIMINAL JUSTICE CENTER
- CURE
- DOWNTOWN CREEKS
- DOWNTOWN PARKS
- EAST AUSTIN
- EAST SIXTH/PECAN STREET
- HILL COUNTRY ROADWAYS
- NCCD
- NEIGHBORHOOD PLANNING AREAS
- NORTH BURNET/GATEWAY
- National Register Historic District
- PIPELINE RESTRICTED AREA
- RESIDENTIAL DESIGN STANDARDS
- SCENIC ROADWAYS
- TRANSIT ORIENTED DEVELOPMENT
- UNIVERSITY NEIGHBORHOOD
- URBAN RENEWAL AREAS
- WATERFRONT
- WATERFRONT_SETBACKS

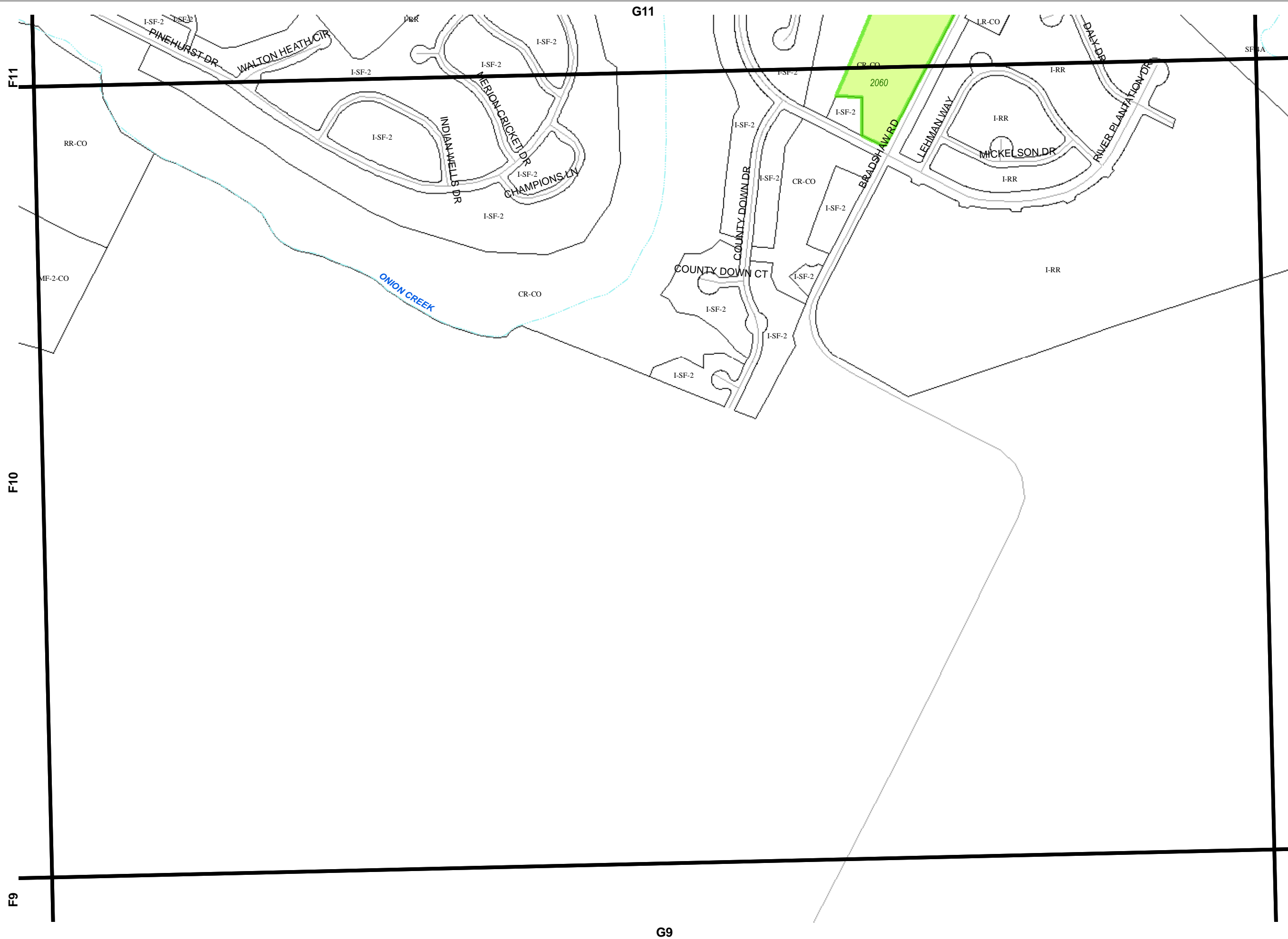


This map has been produced by the City of Austin as a working staff map and is not warranted for any other use. No warranty is made by the City regarding its accuracy or completeness. Reproduction is not permitted without permission from: City of Austin - CTM - Regional Mapping.

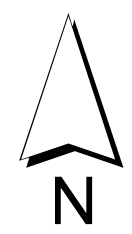
September 3, 2008



Grid G10



- COA Properties
- Zoning
- ZONING OVERLAY DISTRICTS**
- AIRPORT
- BARTON SPRINGS ZONE
- CAPITOL DOMINANCE
- CAPITOL VIEW CORRIDORS
- CONGRESS AVENUE
- CONVENTION CENTER
- CRIMINAL JUSTICE CENTER
- CURE
- DOWNTOWN CREEKS
- DOWNTOWN PARKS
- EAST AUSTIN
- EAST SIXTH/PECAN STREET
- HILL COUNTRY ROADWAYS
- NCCD
- NEIGHBORHOOD PLANNING AREAS
- NORTH BURNET/GATEWAY
- National Register Historic District
- PIPELINE RESTRICTED AREA
- RESIDENTIAL DESIGN STANDARDS
- SCENIC ROADWAYS
- TRANSIT ORIENTED DEVELOPMENT
- UNIVERSITY NEIGHBORHOOD
- URBAN RENEWAL AREAS
- WATERFRONT
- WATERFRONT_SETBACKS



This map has been produced by the City of Austin as a working staff map and is not warranted for any other use. No warranty is made by the City regarding its accuracy or completeness. Reproduction is not permitted without permission from: City of Austin - CTM - Regional Mapping.

September 3, 2008



G9

F9

F10

F11

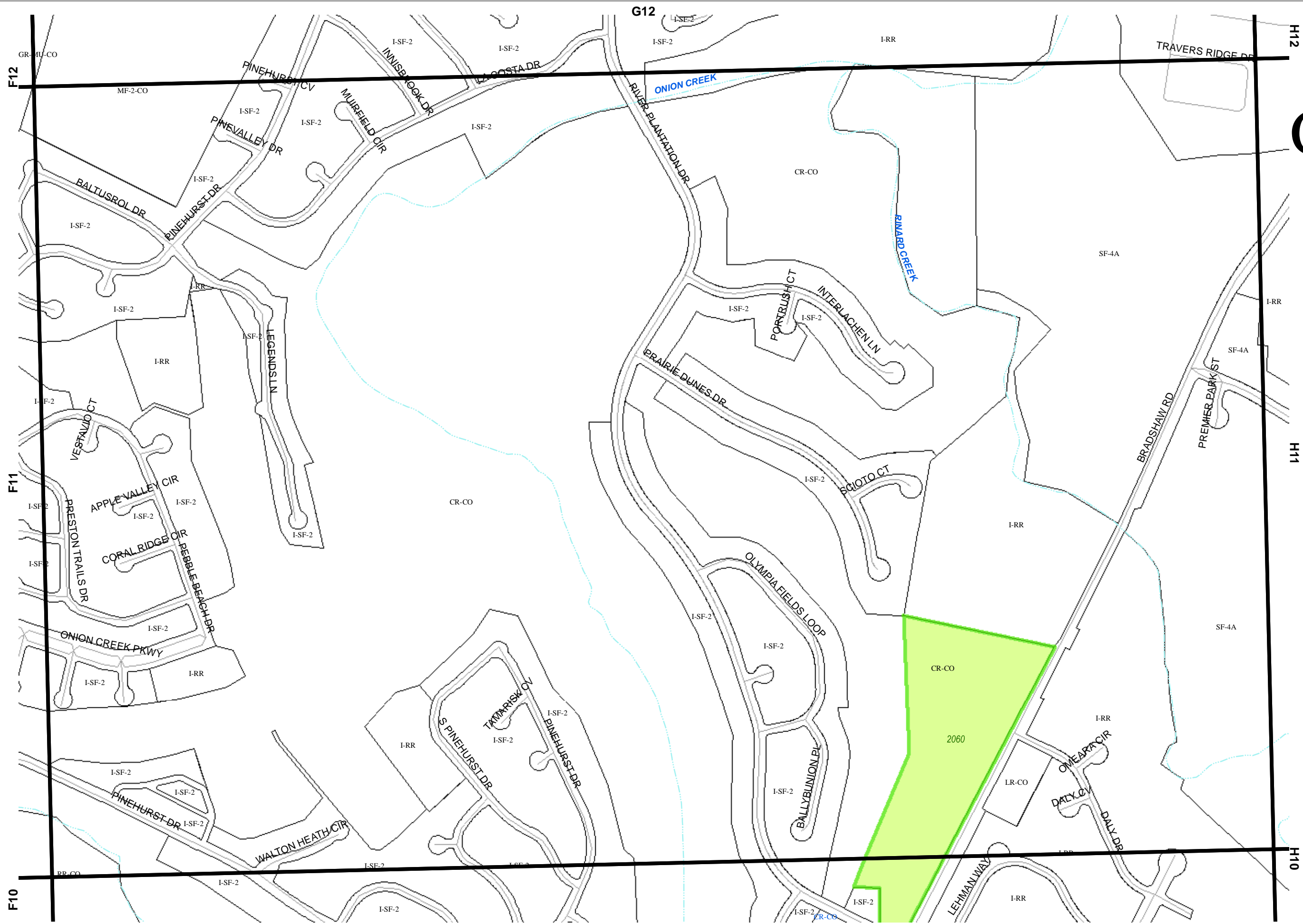
H9

H10

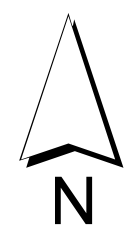
H11

G11

Grid G11



- COA Properties
- Zoning
- ZONING OVERLAY DISTRICTS**
- AIRPORT
- BARTON SPRINGS ZONE
- CAPITOL DOMINANCE
- CAPITOL VIEW CORRIDORS
- CONGRESS AVENUE
- CONVENTION CENTER
- CRIMINAL JUSTICE CENTER
- CURE
- DOWNTOWN CREEKS
- DOWNTOWN PARKS
- EAST AUSTIN
- EAST SIXTH/PECAN STREET
- HILL COUNTRY ROADWAYS
- NCCD
- NEIGHBORHOOD PLANNING AREAS
- NORTH BURNET/GATEWAY
- National Register Historic District
- PIPELINE RESTRICTED AREA
- RESIDENTIAL DESIGN STANDARDS
- SCENIC ROADWAYS
- TRANSIT ORIENTED DEVELOPMENT
- UNIVERSITY NEIGHBORHOOD
- URBAN RENEWAL AREAS
- WATERFRONT
- WATERFRONT_SETBACKS



This map has been produced by the City of Austin as a working staff map and is not warranted for any other use. No warranty is made by the City regarding its accuracy or completeness. Reproduction is not permitted without permission from: City of Austin - CTM - Regional Mapping.

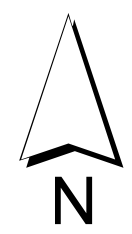
September 3, 2008



Grid G14



- COA Properties
- Zoning
- ZONING OVERLAY DISTRICTS**
- AIRPORT
- BARTON SPRINGS ZONE
- CAPITOL DOMINANCE
- CAPITOL VIEW CORRIDORS
- CONGRESS AVENUE
- CONVENTION CENTER
- CRIMINAL JUSTICE CENTER
- CURE
- DOWNTOWN CREEKS
- DOWNTOWN PARKS
- EAST AUSTIN
- EAST SIXTH/PECAN STREET
- HILL COUNTRY ROADWAYS
- NCCD
- NEIGHBORHOOD PLANNING AREAS
- NORTH BURNET/GATEWAY
- National Register Historic District
- PIPELINE RESTRICTED AREA
- RESIDENTIAL DESIGN STANDARDS
- SCENIC ROADWAYS
- TRANSIT ORIENTED DEVELOPMENT
- UNIVERSITY NEIGHBORHOOD
- URBAN RENEWAL AREAS
- WATERFRONT
- WATERFRONT_SETBACKS



This map has been produced by the City of Austin as a working staff map and is not warranted for any other use. No warranty is made by the City regarding its accuracy or completeness. Reproduction is not permitted without permission from: City of Austin - CTM - Regional Mapping.

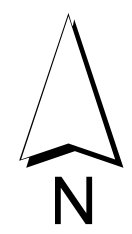
September 3, 2008



Grid G15



- COA Properties
- Zoning
- ZONING OVERLAY DISTRICTS**
- AIRPORT
- BARTON SPRINGS ZONE
- CAPITOL DOMINANCE
- CAPITOL VIEW CORRIDORS
- CONGRESS AVENUE
- CONVENTION CENTER
- CRIMINAL JUSTICE CENTER
- CURE
- DOWNTOWN CREEKS
- DOWNTOWN PARKS
- EAST AUSTIN
- EAST SIXTH/PECAN STREET
- HILL COUNTRY ROADWAYS
- NCCD
- NEIGHBORHOOD PLANNING AREAS
- NORTH BURNET/GATEWAY
- National Register Historic District
- PIPELINE RESTRICTED AREA
- RESIDENTIAL DESIGN STANDARDS
- SCENIC ROADWAYS
- TRANSIT ORIENTED DEVELOPMENT
- UNIVERSITY NEIGHBORHOOD
- URBAN RENEWAL AREAS
- WATERFRONT
- WATERFRONT_SETBACKS



This map has been produced by the City of Austin as a working staff map and is not warranted for any other use. No warranty is made by the City regarding its accuracy or completeness. Reproduction is not permitted without permission from: City of Austin - CTM - Regional Mapping.


September 3, 2008



Grid G16



- COA Properties
- Zoning
- ZONING OVERLAY DISTRICTS**
- AIRPORT
- BARTON SPRINGS ZONE
- CAPITOL DOMINANCE
- CAPITOL VIEW CORRIDORS
- CONGRESS AVENUE
- CONVENTION CENTER
- CRIMINAL JUSTICE CENTER
- CURE
- DOWNTOWN CREEKS
- DOWNTOWN PARKS
- EAST AUSTIN
- EAST SIXTH/PEDAN STREET
- HILL COUNTRY ROADWAYS
- NCCD
- NEIGHBORHOOD PLANNING AREAS
- NORTH BURNET/GATEWAY
- National Register Historic District
- PIPELINE RESTRICTED AREA
- RESIDENTIAL DESIGN STANDARDS
- SCENIC ROADWAYS
- TRANSIT ORIENTED DEVELOPMENT
- UNIVERSITY NEIGHBORHOOD
- URBAN RENEWAL AREAS
- WATERFRONT
- WATERFRONT_SETBACKS

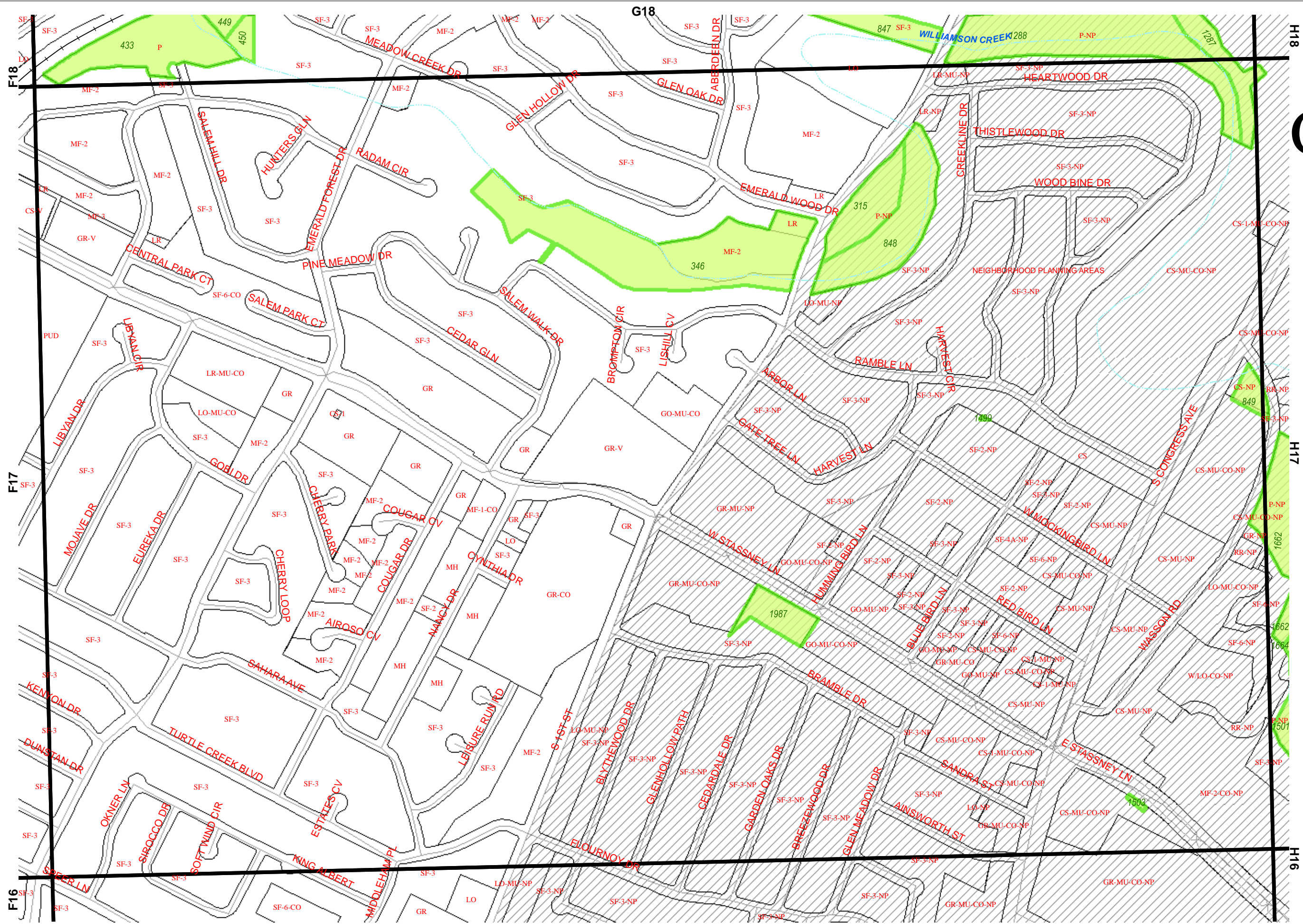


This map has been produced by the City of Austin as a working staff map and is not warranted for any other use. No warranty is made by the City regarding its accuracy or completeness. Reproduction is not permitted without permission from: City of Austin - CTM - Regional Mapping.

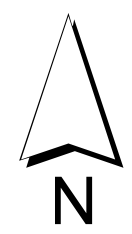
September 3, 2008



Grid G17



- COA Properties
- Zoning
- ZONING OVERLAY DISTRICTS**
- AIRPORT
- BARTON SPRINGS ZONE
- CAPITOL DOMINANCE
- CAPITOL VIEW CORRIDORS
- CONGRESS AVENUE
- CONVENTION CENTER
- CRIMINAL JUSTICE CENTER
- CURE
- DOWNTOWN CREEKS
- DOWNTOWN PARKS
- EAST AUSTIN
- EAST SIXTH/PECAN STREET
- HILL COUNTRY ROADWAYS
- NCCD
- NEIGHBORHOOD PLANNING AREAS
- NORTH BURNET/GATEWAY
- National Register Historic District
- PIPELINE RESTRICTED AREA
- RESIDENTIAL DESIGN STANDARDS
- SCENIC ROADWAYS
- TRANSIT ORIENTED DEVELOPMENT
- UNIVERSITY NEIGHBORHOOD
- URBAN RENEWAL AREAS
- WATERFRONT
- WATERFRONT_SETBACKS

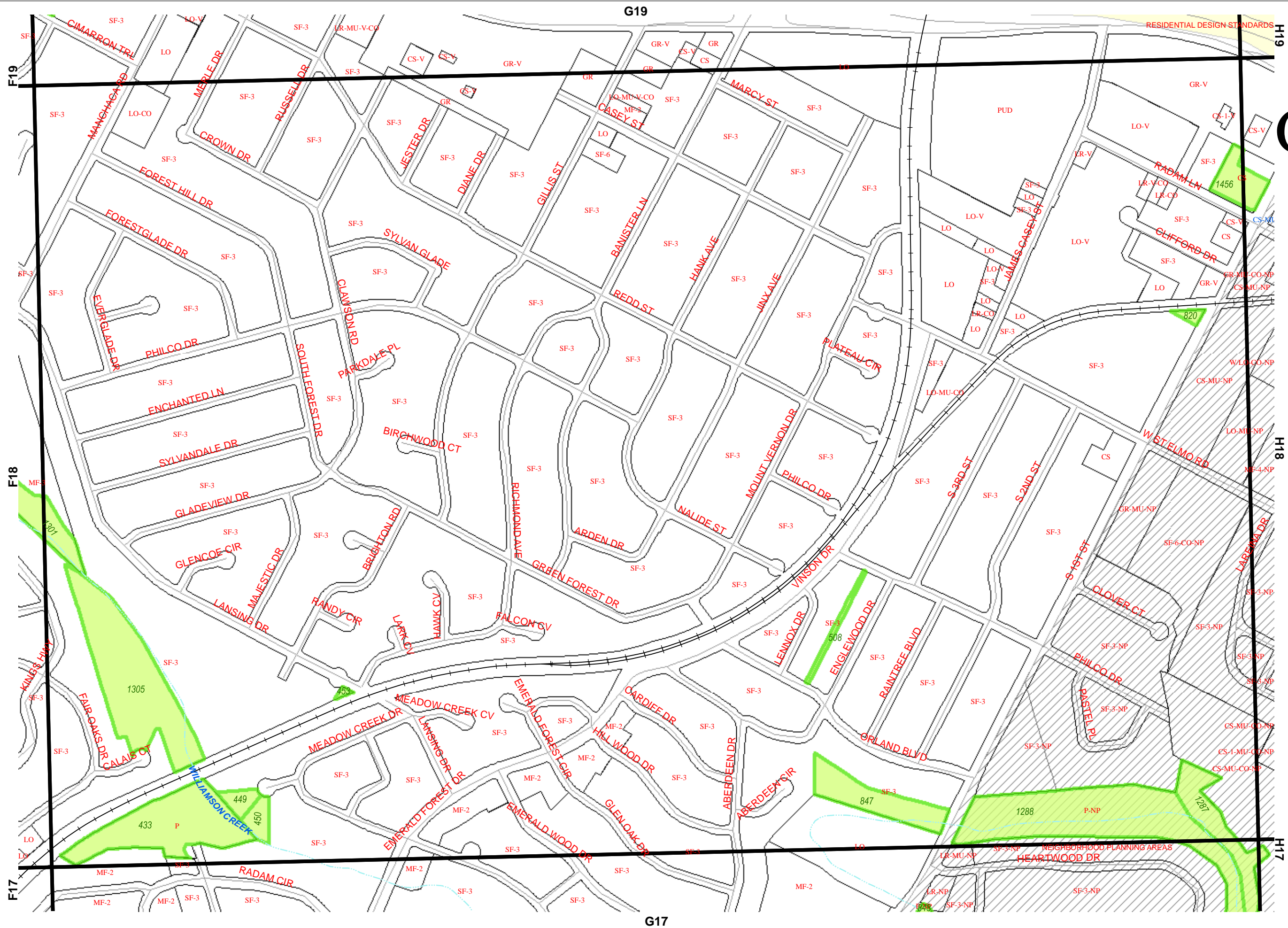


This map has been produced by the City of Austin as a working staff map and is not warranted for any other use. No warranty is made by the City regarding its accuracy or completeness. Reproduction is not permitted without permission from: City of Austin - CTM - Regional Mapping.

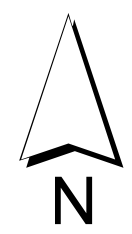
September 3, 2008



Grid G18



- COA Properties
- Zoning
- ZONING OVERLAY DISTRICTS**
- AIRPORT
- BARTON SPRINGS ZONE
- CAPITOL DOMINANCE
- CAPITOL VIEW CORRIDORS
- CONGRESS AVENUE
- CONVENTION CENTER
- CRIMINAL JUSTICE CENTER
- CURE
- DOWNTOWN CREEKS
- DOWNTOWN PARKS
- EAST AUSTIN
- EAST SIXTH/PEDAN STREET
- HILL COUNTRY ROADWAYS
- NCCD
- NEIGHBORHOOD PLANNING AREAS
- NORTH BURNET/GATEWAY
- National Register Historic District
- PIPELINE RESTRICTED AREA
- RESIDENTIAL DESIGN STANDARDS
- SCENIC ROADWAYS
- TRANSIT ORIENTED DEVELOPMENT
- UNIVERSITY NEIGHBORHOOD
- URBAN RENEWAL AREAS
- WATERFRONT
- WATERFRONT_SETBACKS

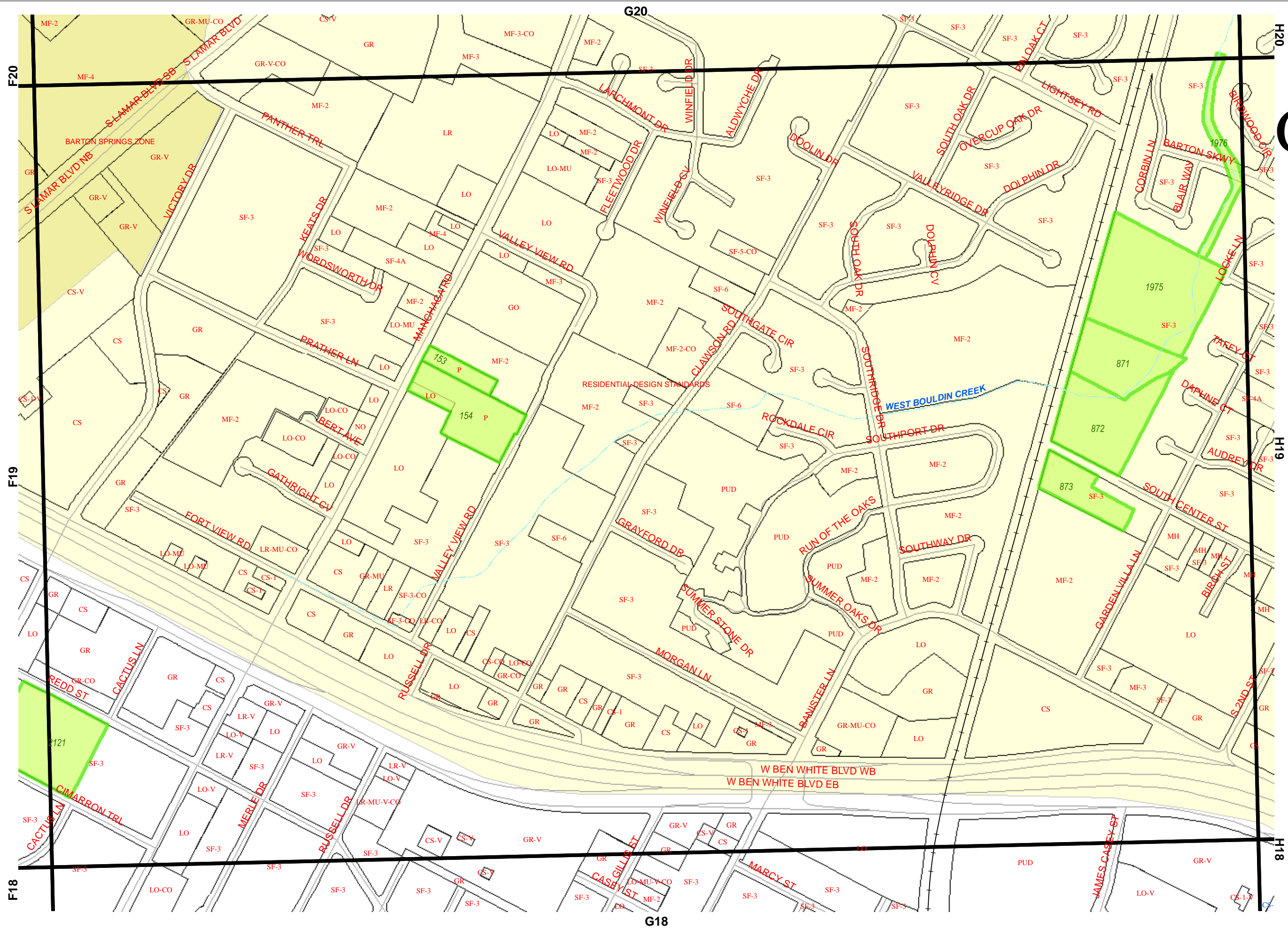


This map has been produced by the City of Austin as a working staff map and is not warranted for any other use. No warranty is made by the City regarding its accuracy or completeness. Reproduction is not permitted without permission from: City of Austin - CTM - Regional Mapping.

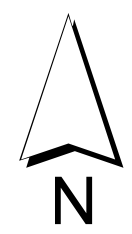
September 3, 2008



Grid G19



- COA Properties
- Zoning
- ZONING OVERLAY DISTRICTS**
- AIRPORT
- BARTON SPRINGS ZONE
- CAPITOL DOMINANCE
- CAPITOL VIEW CORRIDORS
- CONGRESS AVENUE
- CONVENTION CENTER
- CRIMINAL JUSTICE CENTER
- CURE
- DOWNTOWN CREEKS
- DOWNTOWN PARKS
- EAST AUSTIN
- EAST SIXTH/PECAN STREET
- HILL COUNTRY ROADWAYS
- NCCD
- NEIGHBORHOOD PLANNING AREAS
- NORTH BURNET/GATEWAY
- National Register Historic District
- PIPELINE RESTRICTED AREA
- RESIDENTIAL DESIGN STANDARDS
- SCENIC ROADWAYS
- TRANSIT ORIENTED DEVELOPMENT
- UNIVERSITY NEIGHBORHOOD
- URBAN RENEWAL AREAS
- WATERFRONT
- WATERFRONT_SETBACKS

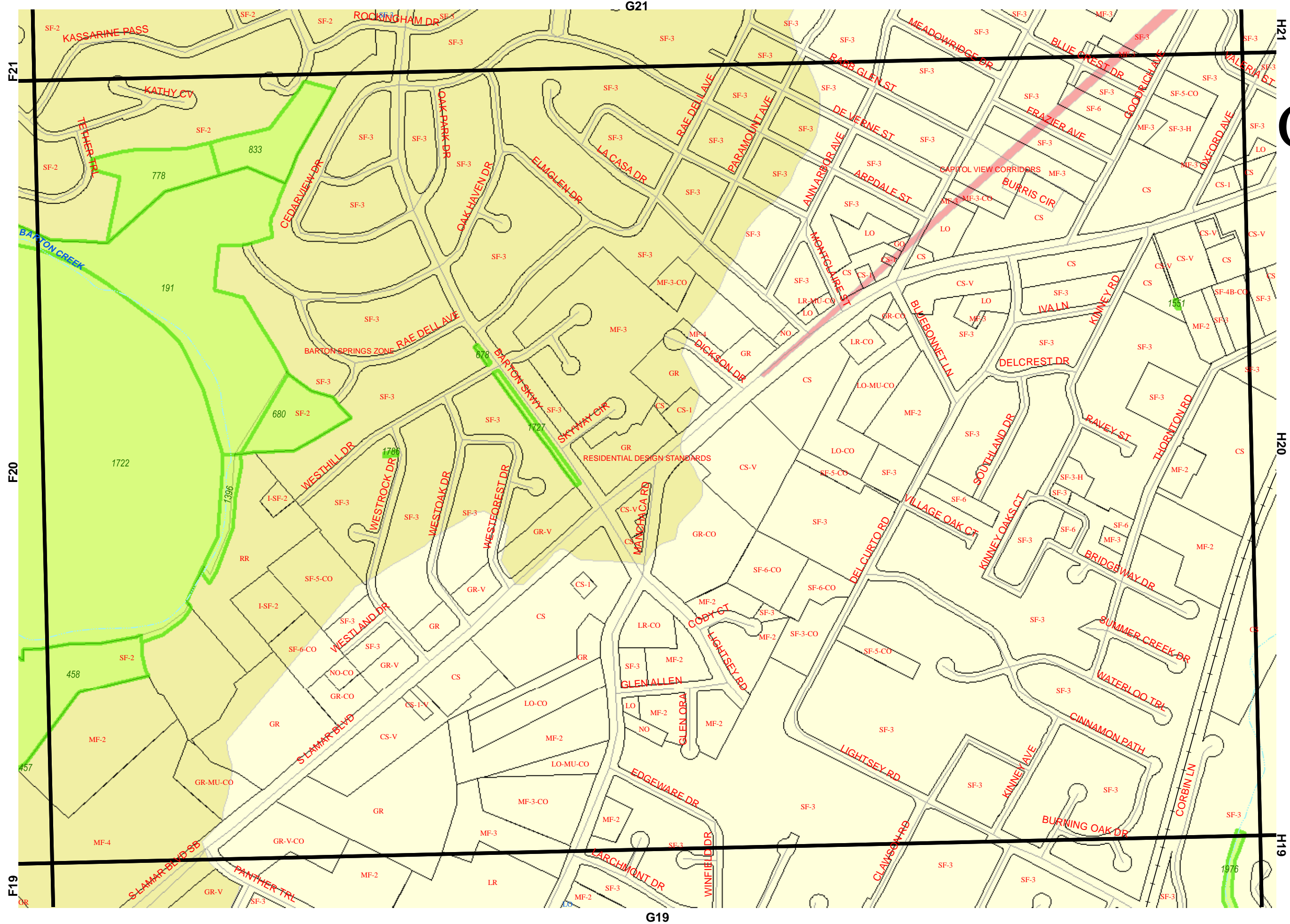


This map has been produced by the City of Austin as a working staff map and is not warranted for any other use. No warranty is made by the City regarding its accuracy or completeness. Reproduction is not permitted without permission from: City of Austin - CTM - Regional Mapping.

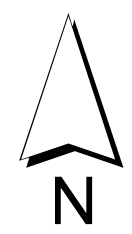
September 3, 2008



Grid G20



- COA Properties
- Zoning
- ZONING OVERLAY DISTRICTS**
- AIRPORT
- BARTON SPRINGS ZONE
- CAPITOL DOMINANCE
- CAPITOL VIEW CORRIDORS
- CONGRESS AVENUE
- CONVENTION CENTER
- CRIMINAL JUSTICE CENTER
- CURE
- DOWNTOWN CREEKS
- DOWNTOWN PARKS
- EAST AUSTIN
- EAST SIXTH/PECAN STREET
- HILL COUNTRY ROADWAYS
- NCCD
- NEIGHBORHOOD PLANNING AREAS
- NORTH BURNET/GATEWAY
- National Register Historic District
- PIPELINE RESTRICTED AREA
- RESIDENTIAL DESIGN STANDARDS
- SCENIC ROADWAYS
- TRANSIT ORIENTED DEVELOPMENT
- UNIVERSITY NEIGHBORHOOD
- URBAN RENEWAL AREAS
- WATERFRONT
- WATERFRONT_SETBACKS

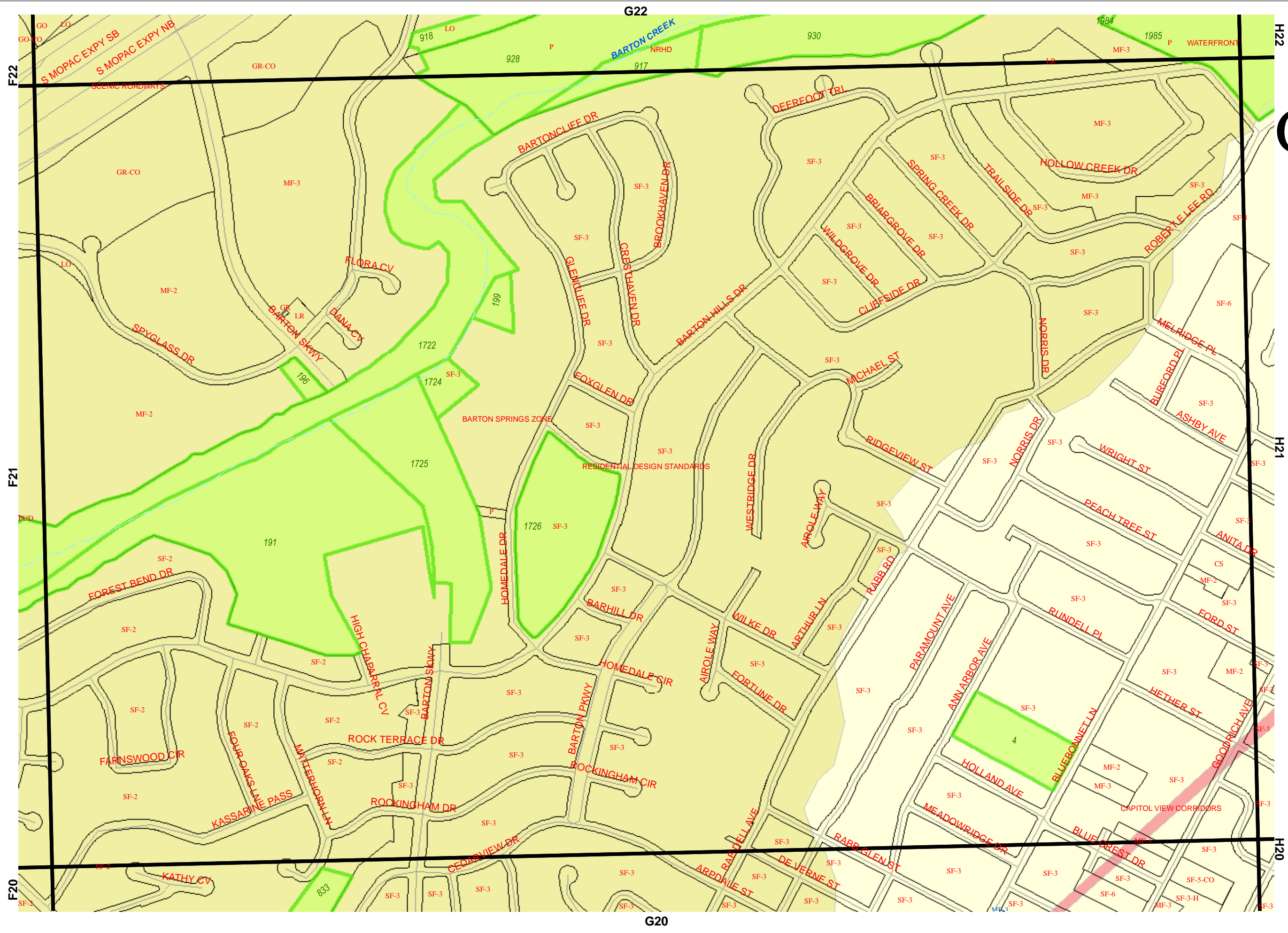


This map has been produced by the City of Austin as a working staff map and is not warranted for any other use. No warranty is made by the City regarding its accuracy or completeness. Reproduction is not permitted without permission from: City of Austin - CTM - Regional Mapping.

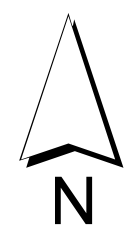
September 3, 2008



Grid G21



- COA Properties
- Zoning
- ZONING OVERLAY DISTRICTS**
- AIRPORT
- BARTON SPRINGS ZONE
- CAPITOL DOMINANCE
- CAPITOL VIEW CORRIDORS
- CONGRESS AVENUE
- CONVENTION CENTER
- CRIMINAL JUSTICE CENTER
- CURE
- DOWNTOWN CREEKS
- DOWNTOWN PARKS
- EAST AUSTIN
- EAST SIXTH/PECAN STREET
- HILL COUNTRY ROADWAYS
- NCCD
- NEIGHBORHOOD PLANNING AREAS
- NORTH BURNET/GATEWAY
- National Register Historic District
- PIPELINE RESTRICTED AREA
- RESIDENTIAL DESIGN STANDARDS
- SCENIC ROADWAYS
- TRANSIT ORIENTED DEVELOPMENT
- UNIVERSITY NEIGHBORHOOD
- URBAN RENEWAL AREAS
- WATERFRONT
- WATERFRONT_SETBACKS

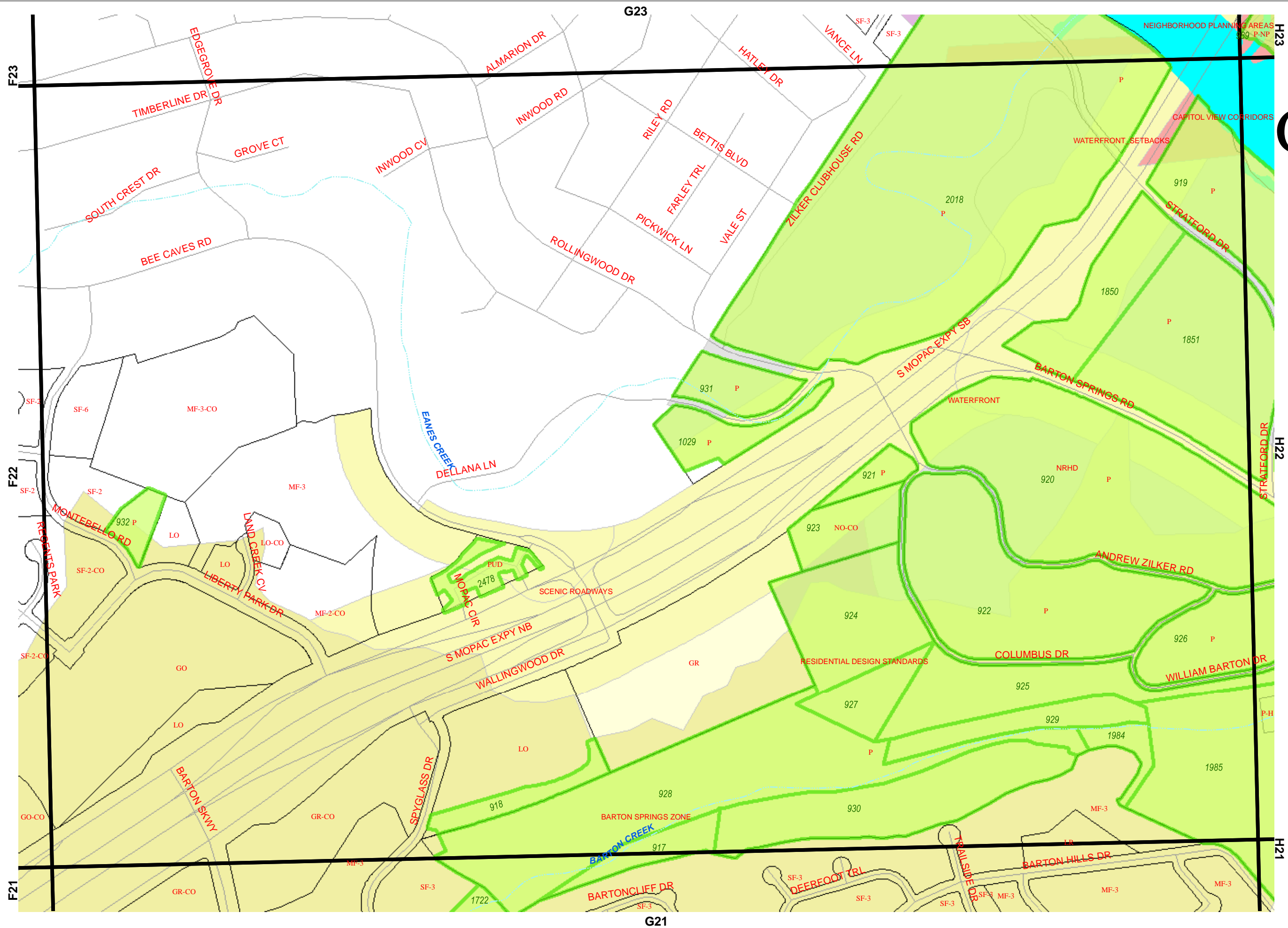


This map has been produced by the City of Austin as a working staff map and is not warranted for any other use. No warranty is made by the City regarding its accuracy or completeness. Reproduction is not permitted without permission from: City of Austin - CTM - Regional Mapping.

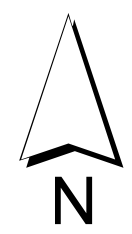
September 3, 2008



Grid G22



- COA Properties
- Zoning
- ZONING OVERLAY DISTRICTS**
- AIRPORT
- BARTON SPRINGS ZONE
- CAPITOL DOMINANCE
- CAPITOL VIEW CORRIDORS
- CONGRESS AVENUE
- CONVENTION CENTER
- CRIMINAL JUSTICE CENTER
- CURE
- DOWNTOWN CREEKS
- DOWNTOWN PARKS
- EAST AUSTIN
- EAST SIXTH/PECAN STREET
- HILL COUNTRY ROADWAYS
- NCCD
- NEIGHBORHOOD PLANNING AREAS
- NORTH BURNET/GATEWAY
- National Register Historic District
- PIPELINE RESTRICTED AREA
- RESIDENTIAL DESIGN STANDARDS
- SCENIC ROADWAYS
- TRANSIT ORIENTED DEVELOPMENT
- UNIVERSITY NEIGHBORHOOD
- URBAN RENEWAL AREAS
- WATERFRONT
- WATERFRONT_SETBACKS

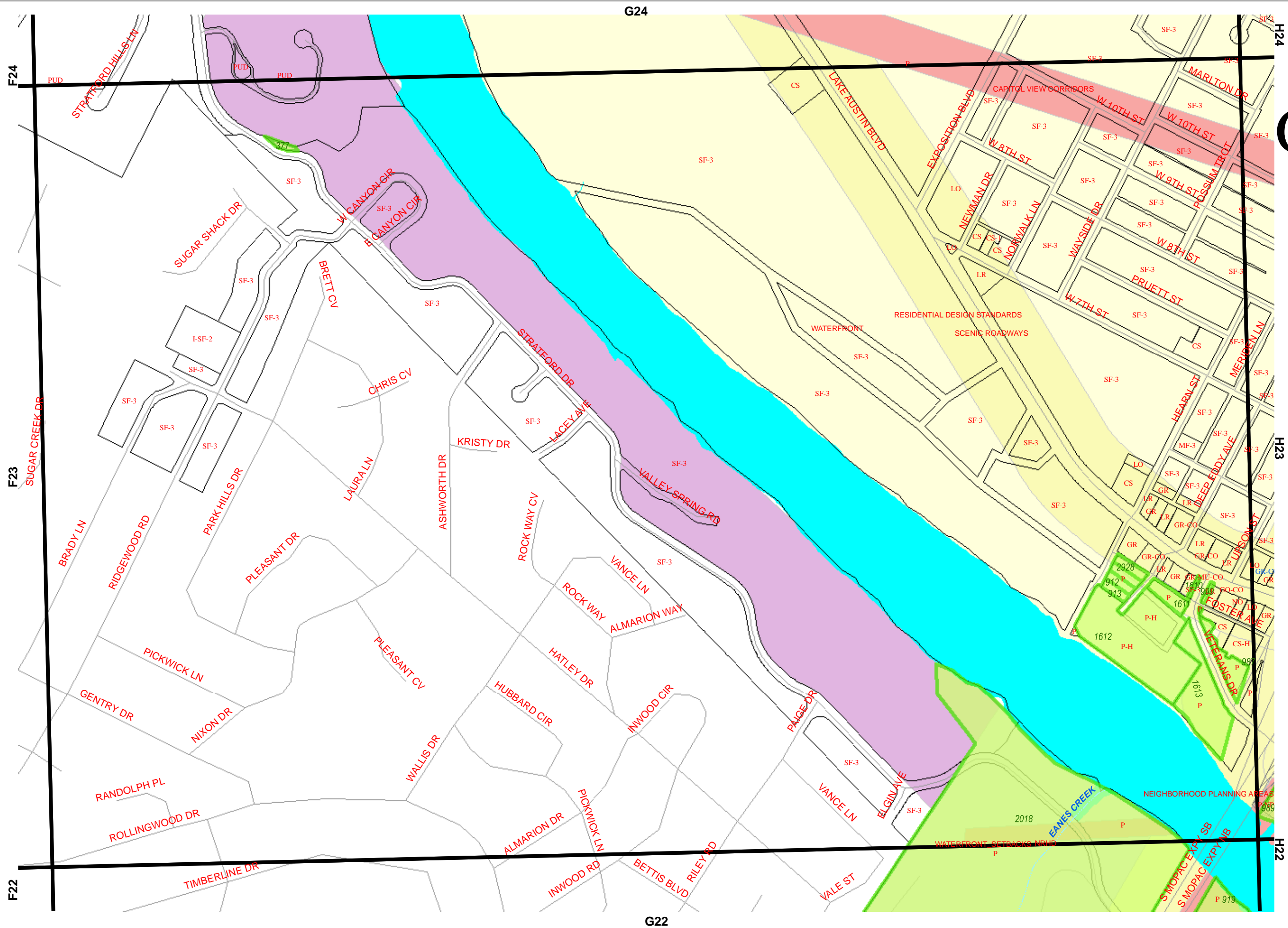


This map has been produced by the City of Austin as a working staff map and is not warranted for any other use. No warranty is made by the City regarding its accuracy or completeness. Reproduction is not permitted without permission from: City of Austin - CTM - Regional Mapping.

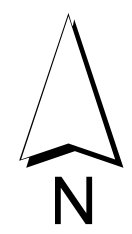
September 3, 2008



Grid G23



- COA Properties
- Zoning
- ZONING OVERLAY DISTRICTS**
- AIRPORT
- BARTON SPRINGS ZONE
- CAPITOL DOMINANCE
- CAPITOL VIEW CORRIDORS
- CONGRESS AVENUE
- CONVENTION CENTER
- CRIMINAL JUSTICE CENTER
- CURE
- DOWNTOWN CREEKS
- DOWNTOWN PARKS
- EAST AUSTIN
- EAST SIXTH/PECAN STREET
- HILL COUNTRY ROADWAYS
- NCCD
- NEIGHBORHOOD PLANNING AREAS
- NORTH BURNET/GATEWAY
- National Register Historic District
- PIPELINE RESTRICTED AREA
- RESIDENTIAL DESIGN STANDARDS
- SCENIC ROADWAYS
- TRANSIT ORIENTED DEVELOPMENT
- UNIVERSITY NEIGHBORHOOD
- URBAN RENEWAL AREAS
- WATERFRONT
- WATERFRONT_SETBACKS

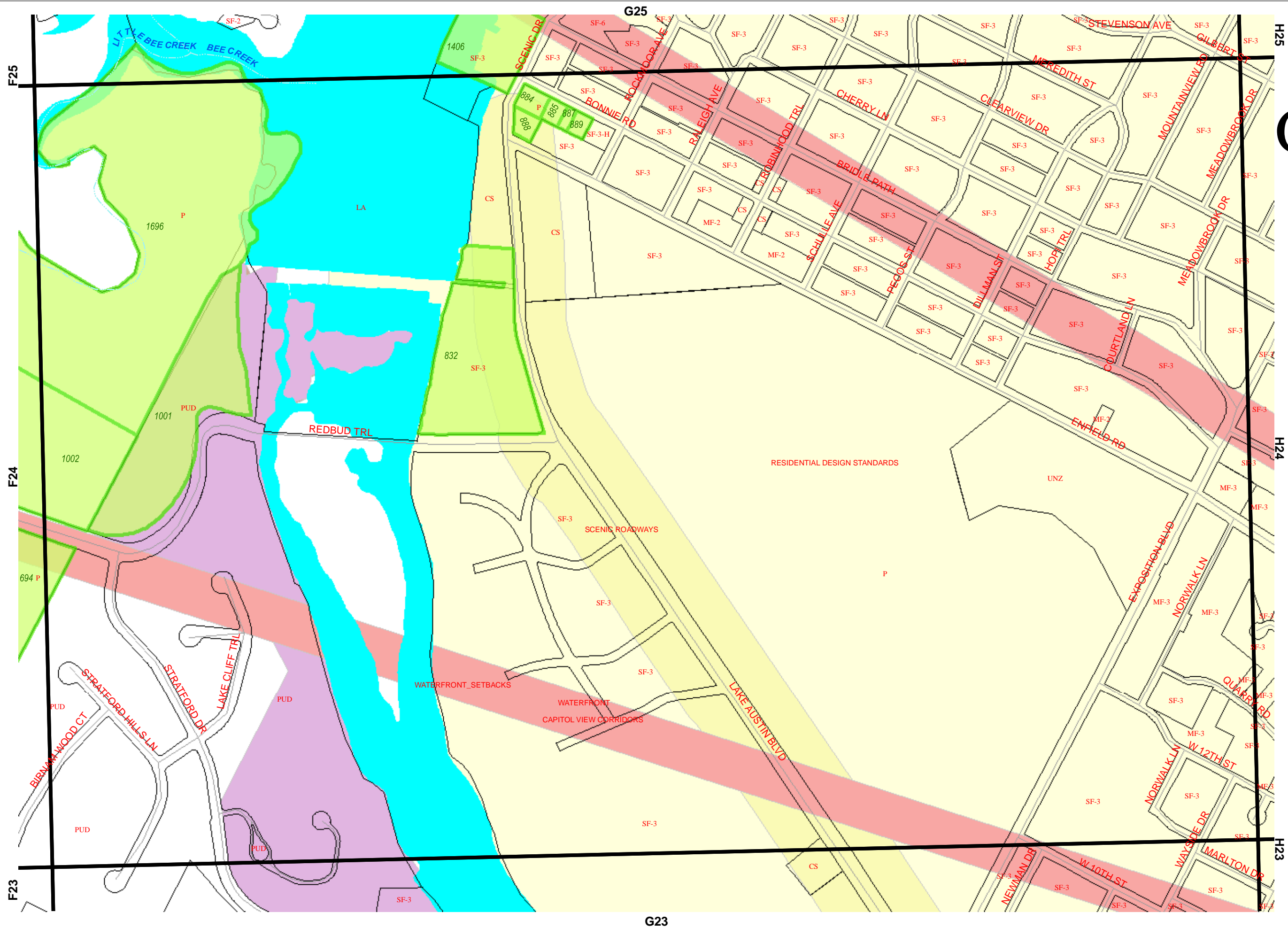


This map has been produced by the City of Austin as a working staff map and is not warranted for any other use. No warranty is made by the City regarding its accuracy or completeness. Reproduction is not permitted without permission from: City of Austin - CTM - Regional Mapping.

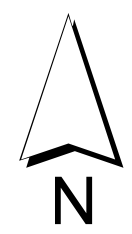
September 3, 2008



Grid G24



- COA Properties
- Zoning
- ZONING OVERLAY DISTRICTS**
- AIRPORT
- BARTON SPRINGS ZONE
- CAPITOL DOMINANCE
- CAPITOL VIEW CORRIDORS
- CONGRESS AVENUE
- CONVENTION CENTER
- CRIMINAL JUSTICE CENTER
- CURE
- DOWNTOWN CREEKS
- DOWNTOWN PARKS
- EAST AUSTIN
- EAST SIXTH/PECAN STREET
- HILL COUNTRY ROADWAYS
- NCCD
- NEIGHBORHOOD PLANNING AREAS
- NORTH BURNET/GATEWAY
- National Register Historic District
- PIPELINE RESTRICTED AREA
- RESIDENTIAL DESIGN STANDARDS
- SCENIC ROADWAYS
- TRANSIT ORIENTED DEVELOPMENT
- UNIVERSITY NEIGHBORHOOD
- URBAN RENEWAL AREAS
- WATERFRONT
- WATERFRONT_SETBACKS



This map has been produced by the City of Austin as a working staff map and is not warranted for any other use. No warranty is made by the City regarding its accuracy or completeness. Reproduction is not permitted without permission from: City of Austin - CTM - Regional Mapping.

September 3, 2008



G23

F23

F24

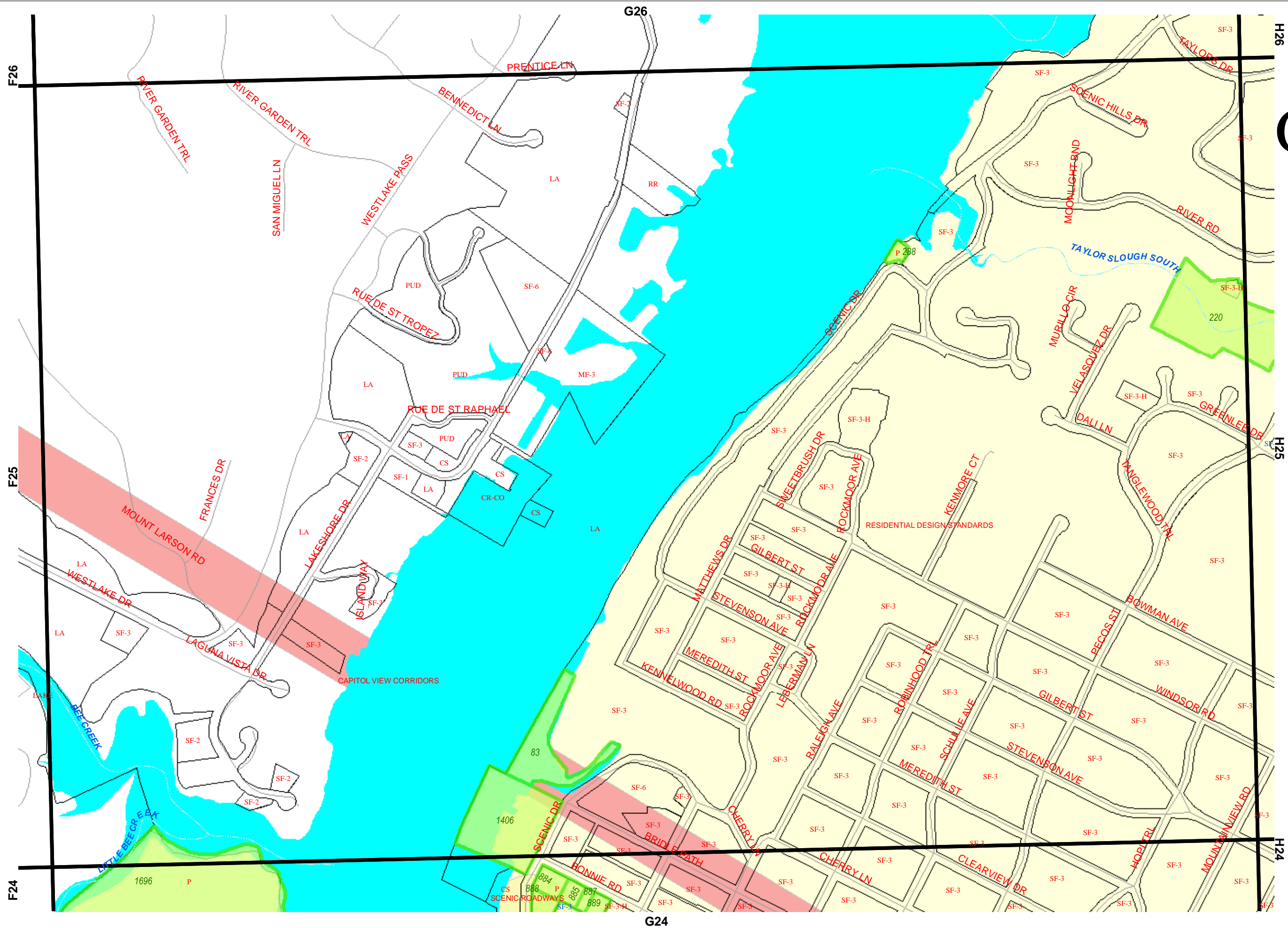
F25

H23

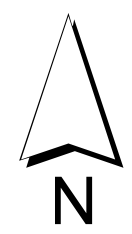
H24

H25

Grid G25



- COA Properties
- Zoning
- ZONING OVERLAY DISTRICTS**
- AIRPORT
- BARTON SPRINGS ZONE
- CAPITOL DOMINANCE
- CAPITOL VIEW CORRIDORS
- CONGRESS AVENUE
- CONVENTION CENTER
- CRIMINAL JUSTICE CENTER
- CURE
- DOWNTOWN CREEKS
- DOWNTOWN PARKS
- EAST AUSTIN
- EAST SIXTH/PECAN STREET
- HILL COUNTRY ROADWAYS
- NCCD
- NEIGHBORHOOD PLANNING AREAS
- NORTH BURNET/GATEWAY
- National Register Historic District
- PIPELINE RESTRICTED AREA
- RESIDENTIAL DESIGN STANDARDS
- SCENIC ROADWAYS
- TRANSIT ORIENTED DEVELOPMENT
- UNIVERSITY NEIGHBORHOOD
- URBAN RENEWAL AREAS
- WATERFRONT
- WATERFRONT_SETBACKS



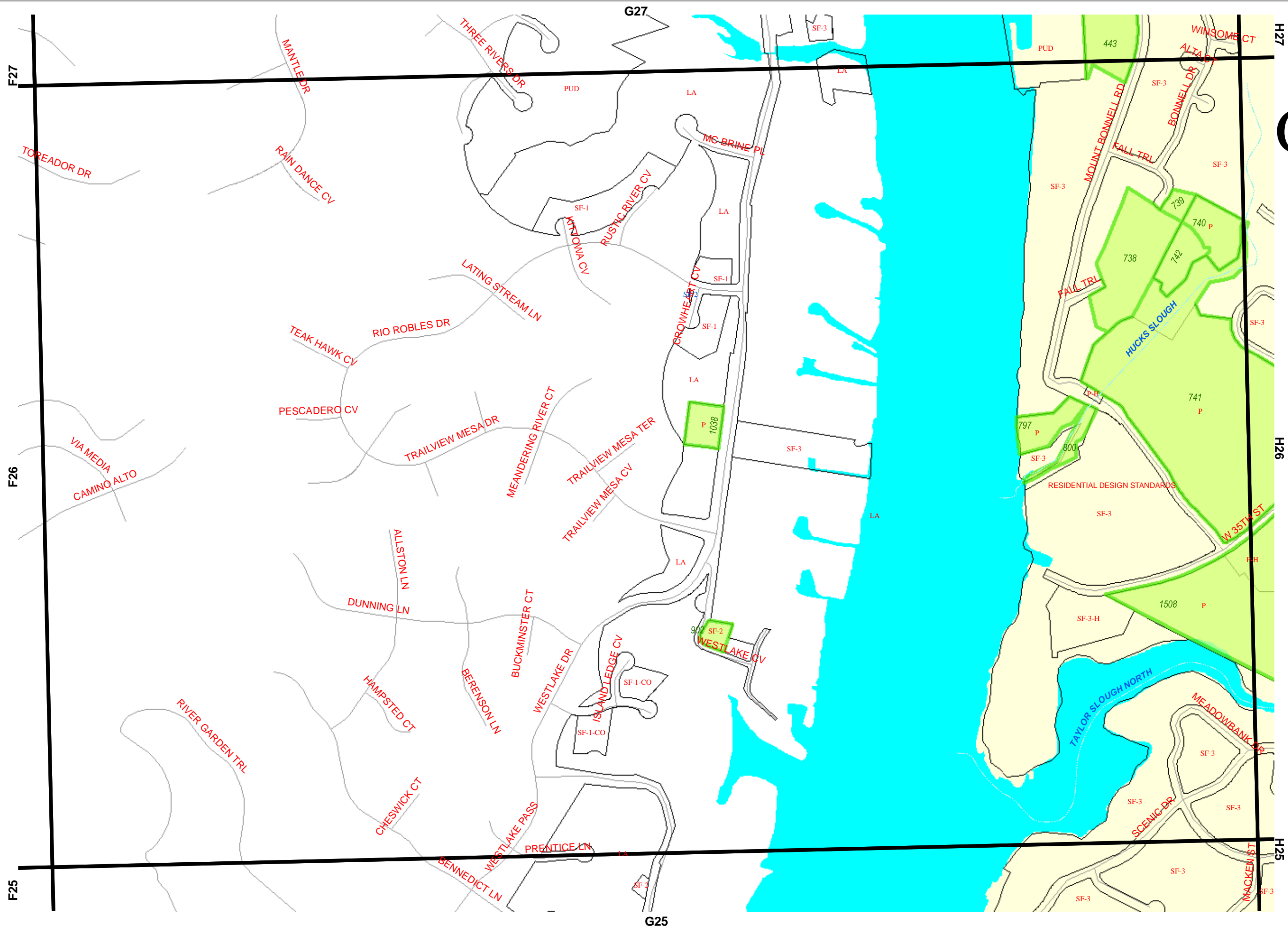
This map has been produced by the City of Austin as a working staff map and is not warranted for any other use. No warranty is made by the City regarding its accuracy or completeness. Reproduction is not permitted without permission from: City of Austin - CTM - Regional Mapping.

September 3, 2008

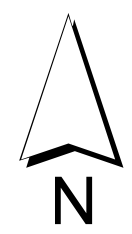


G24

Grid G26



- COA Properties
- Zoning
- ZONING OVERLAY DISTRICTS**
- AIRPORT
- BARTON SPRINGS ZONE
- CAPITOL DOMINANCE
- CAPITOL VIEW CORRIDORS
- CONGRESS AVENUE
- CONVENTION CENTER
- CRIMINAL JUSTICE CENTER
- CURE
- DOWNTOWN CREEKS
- DOWNTOWN PARKS
- EAST AUSTIN
- EAST SIXTH/PECAN STREET
- HILL COUNTRY ROADWAYS
- NCCD
- NEIGHBORHOOD PLANNING AREAS
- NORTH BURNET/GATEWAY
- National Register Historic District
- PIPELINE RESTRICTED AREA
- RESIDENTIAL DESIGN STANDARDS
- SCENIC ROADWAYS
- TRANSIT ORIENTED DEVELOPMENT
- UNIVERSITY NEIGHBORHOOD
- URBAN RENEWAL AREAS
- WATERFRONT
- WATERFRONT_SETBACKS

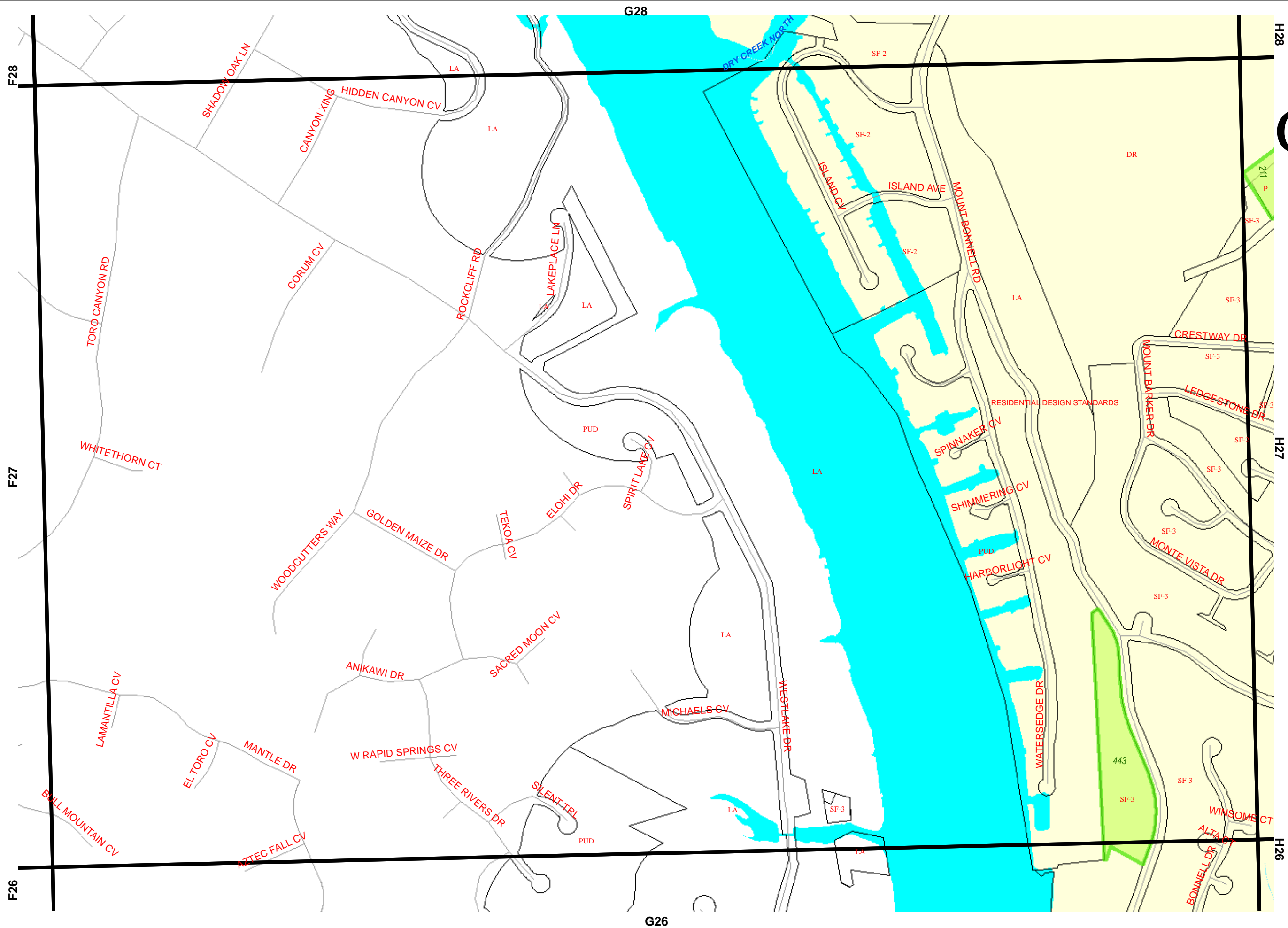


This map has been produced by the City of Austin as a working staff map and is not warranted for any other use. No warranty is made by the City regarding its accuracy or completeness. Reproduction is not permitted without permission from: City of Austin - CTM - Regional Mapping.

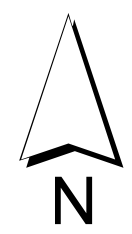
September 3, 2008



Grid G27



- COA Properties
- Zoning
- ZONING OVERLAY DISTRICTS**
- AIRPORT
- BARTON SPRINGS ZONE
- CAPITOL DOMINANCE
- CAPITOL VIEW CORRIDORS
- CONGRESS AVENUE
- CONVENTION CENTER
- CRIMINAL JUSTICE CENTER
- CURE
- DOWNTOWN CREEKS
- DOWNTOWN PARKS
- EAST AUSTIN
- EAST SIXTH/PECAN STREET
- HILL COUNTRY ROADWAYS
- NCCD
- NEIGHBORHOOD PLANNING AREAS
- NORTH BURNET/GATEWAY
- National Register Historic District
- PIPELINE RESTRICTED AREA
- RESIDENTIAL DESIGN STANDARDS
- SCENIC ROADWAYS
- TRANSIT ORIENTED DEVELOPMENT
- UNIVERSITY NEIGHBORHOOD
- URBAN RENEWAL AREAS
- WATERFRONT
- WATERFRONT_SETBACKS

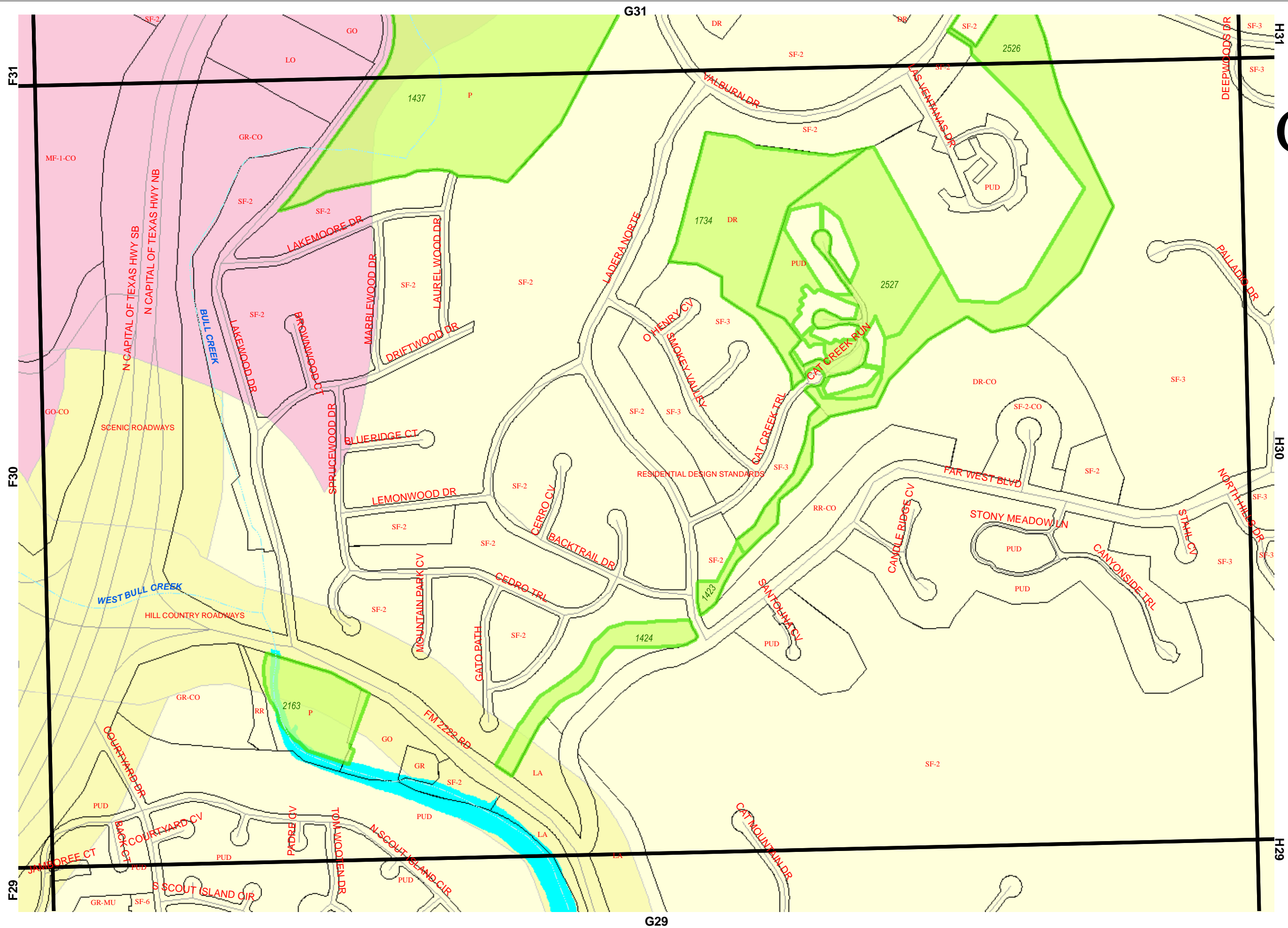


This map has been produced by the City of Austin as a working staff map and is not warranted for any other use. No warranty is made by the City regarding its accuracy or completeness. Reproduction is not permitted without permission from: City of Austin - CTM - Regional Mapping.

September 3, 2008



Grid G30



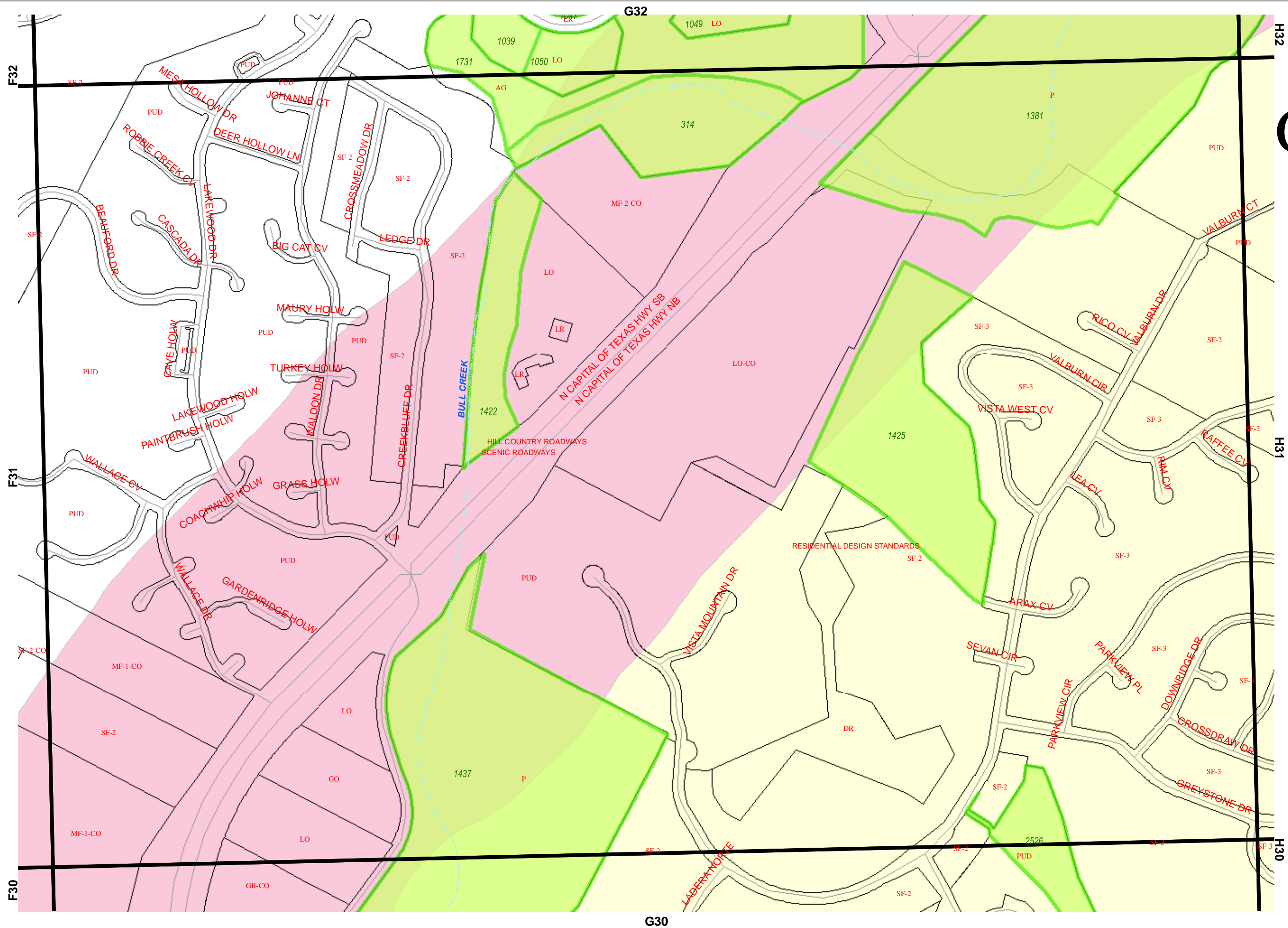
- COA Properties
- Zoning
- ZONING OVERLAY DISTRICTS**
- AIRPORT
- BARTON SPRINGS ZONE
- CAPITOL DOMINANCE
- CAPITOL VIEW CORRIDORS
- CONGRESS AVENUE
- CONVENTION CENTER
- CRIMINAL JUSTICE CENTER
- CURE
- DOWNTOWN CREEKS
- DOWNTOWN PARKS
- EAST AUSTIN
- EAST SIXTH/PEDAN STREET
- HILL COUNTRY ROADWAYS
- NCCD
- NEIGHBORHOOD PLANNING AREAS
- NORTH BURNET/GATEWAY
- National Register Historic District
- PIPELINE RESTRICTED AREA
- RESIDENTIAL DESIGN STANDARDS
- SCENIC ROADWAYS
- TRANSIT ORIENTED DEVELOPMENT
- UNIVERSITY NEIGHBORHOOD
- URBAN RENEWAL AREAS
- WATERFRONT
- WATERFRONT_SETBACKS

This map has been produced by the City of Austin as a working staff map and is not warranted for any other use. No warranty is made by the City regarding its accuracy or completeness. Reproduction is not permitted without permission from: City of Austin - CTM - Regional Mapping.

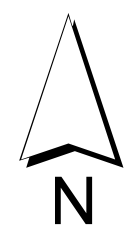
September 3, 2008



Grid G31



- COA Properties
- Zoning
- ZONING OVERLAY DISTRICTS**
- AIRPORT
- BARTON SPRINGS ZONE
- CAPITOL DOMINANCE
- CAPITOL VIEW CORRIDORS
- CONGRESS AVENUE
- CONVENTION CENTER
- CRIMINAL JUSTICE CENTER
- CURE
- DOWNTOWN CREEKS
- DOWNTOWN PARKS
- EAST AUSTIN
- EAST SIXTH/PECAN STREET
- HILL COUNTRY ROADWAYS
- NCCD
- NEIGHBORHOOD PLANNING AREAS
- NORTH BURNET/GATEWAY
- National Register Historic District
- PIPELINE RESTRICTED AREA
- RESIDENTIAL DESIGN STANDARDS
- SCENIC ROADWAYS
- TRANSIT ORIENTED DEVELOPMENT
- UNIVERSITY NEIGHBORHOOD
- URBAN RENEWAL AREAS
- WATERFRONT
- WATERFRONT_SETBACKS

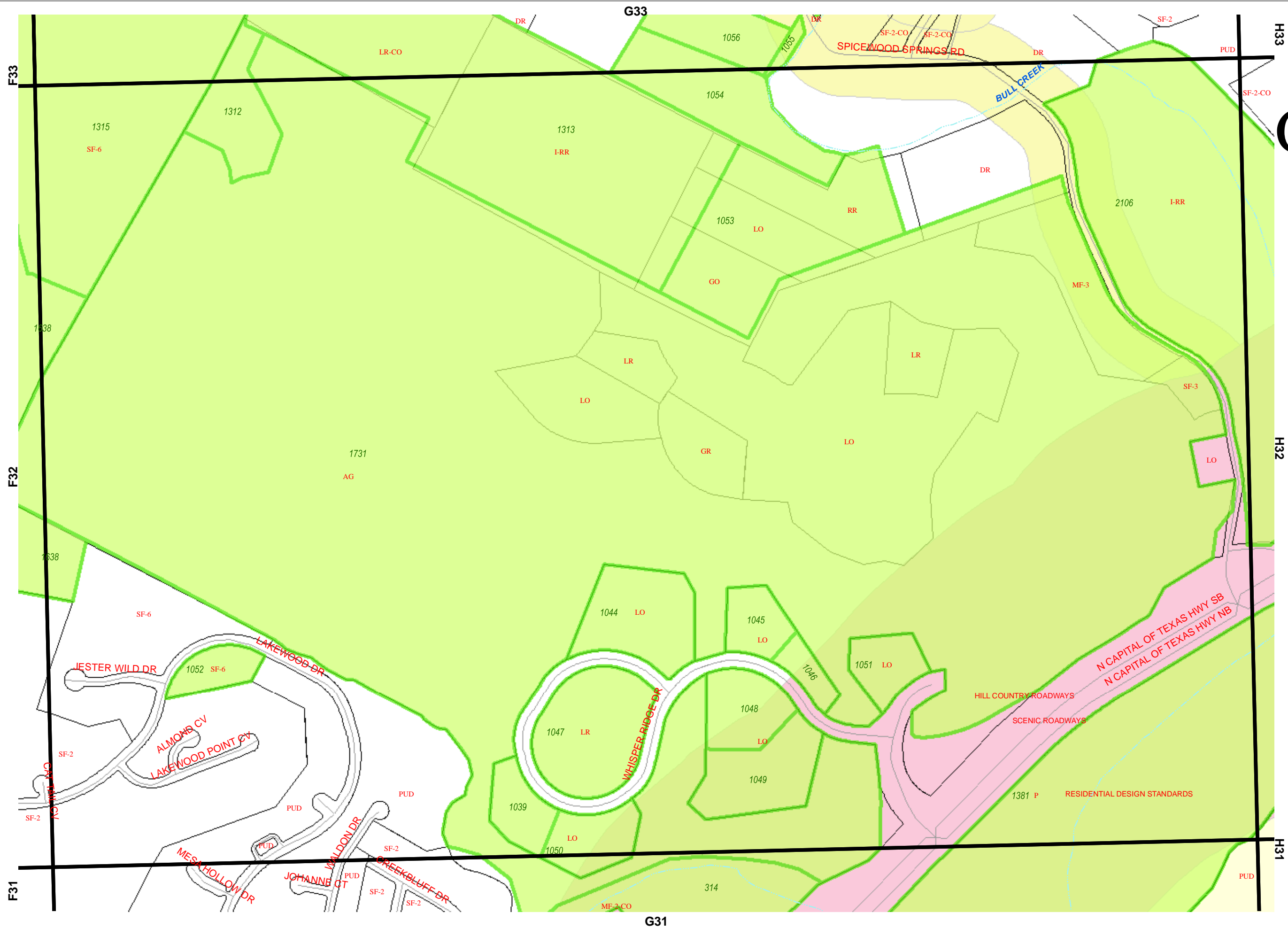


This map has been produced by the City of Austin as a working staff map and is not warranted for any other use. No warranty is made by the City regarding its accuracy or completeness. Reproduction is not permitted without permission from: City of Austin - CTM - Regional Mapping.

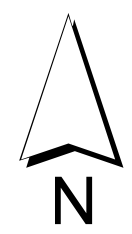
September 3, 2008



Grid G32



- COA Properties
- Zoning
- ZONING OVERLAY DISTRICTS**
- AIRPORT
- BARTON SPRINGS ZONE
- CAPITOL DOMINANCE
- CAPITOL VIEW CORRIDORS
- CONGRESS AVENUE
- CONVENTION CENTER
- CRIMINAL JUSTICE CENTER
- CURE
- DOWNTOWN CREEKS
- DOWNTOWN PARKS
- EAST AUSTIN
- EAST SIXTH/PECAN STREET
- HILL COUNTRY ROADWAYS
- NCCD
- NEIGHBORHOOD PLANNING AREAS
- NORTH BURNET/GATEWAY
- National Register Historic District
- PIPELINE RESTRICTED AREA
- RESIDENTIAL DESIGN STANDARDS
- SCENIC ROADWAYS
- TRANSIT ORIENTED DEVELOPMENT
- UNIVERSITY NEIGHBORHOOD
- URBAN RENEWAL AREAS
- WATERFRONT
- WATERFRONT_SETBACKS

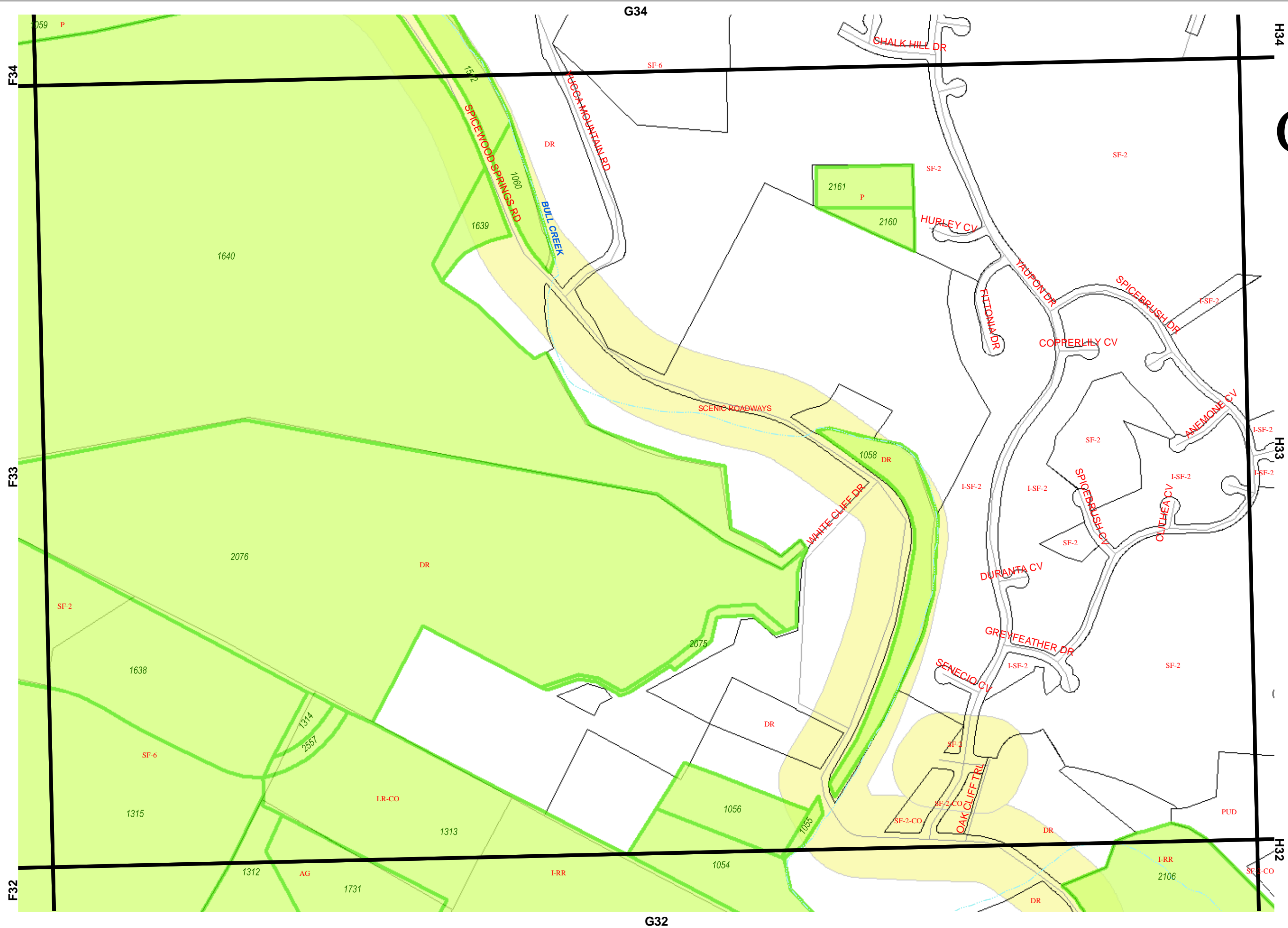


This map has been produced by the City of Austin as a working staff map and is not warranted for any other use. No warranty is made by the City regarding its accuracy or completeness. Reproduction is not permitted without permission from: City of Austin - CTM - Regional Mapping.

September 3, 2008



Grid G33



- COA Properties
- Zoning
- ZONING OVERLAY DISTRICTS**
- AIRPORT
- BARTON SPRINGS ZONE
- CAPITOL DOMINANCE
- CAPITOL VIEW CORRIDORS
- CONGRESS AVENUE
- CONVENTION CENTER
- CRIMINAL JUSTICE CENTER
- CURE
- DOWNTOWN CREEKS
- DOWNTOWN PARKS
- EAST AUSTIN
- EAST SIXTH/PECAN STREET
- HILL COUNTRY ROADWAYS
- NCCD
- NEIGHBORHOOD PLANNING AREAS
- NORTH BURNET/GATEWAY
- National Register Historic District
- PIPELINE RESTRICTED AREA
- RESIDENTIAL DESIGN STANDARDS
- SCENIC ROADWAYS
- TRANSIT ORIENTED DEVELOPMENT
- UNIVERSITY NEIGHBORHOOD
- URBAN RENEWAL AREAS
- WATERFRONT
- WATERFRONT_SETBACKS



This map has been produced by the City of Austin as a working staff map and is not warranted for any other use. No warranty is made by the City regarding its accuracy or completeness. Reproduction is not permitted without permission from: City of Austin - CTM - Regional Mapping.

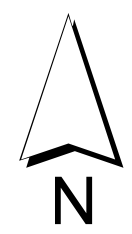
September 3, 2008



Grid G34



- COA Properties
- Zoning
- ZONING OVERLAY DISTRICTS**
- AIRPORT
- BARTON SPRINGS ZONE
- CAPITOL DOMINANCE
- CAPITOL VIEW CORRIDORS
- CONGRESS AVENUE
- CONVENTION CENTER
- CRIMINAL JUSTICE CENTER
- CURE
- DOWNTOWN CREEKS
- DOWNTOWN PARKS
- EAST AUSTIN
- EAST SIXTH/PECAN STREET
- HILL COUNTRY ROADWAYS
- NCCD
- NEIGHBORHOOD PLANNING AREAS
- NORTH BURNET/GATEWAY
- National Register Historic District
- PIPELINE RESTRICTED AREA
- RESIDENTIAL DESIGN STANDARDS
- SCENIC ROADWAYS
- TRANSIT ORIENTED DEVELOPMENT
- UNIVERSITY NEIGHBORHOOD
- URBAN RENEWAL AREAS
- WATERFRONT
- WATERFRONT_SETBACKS

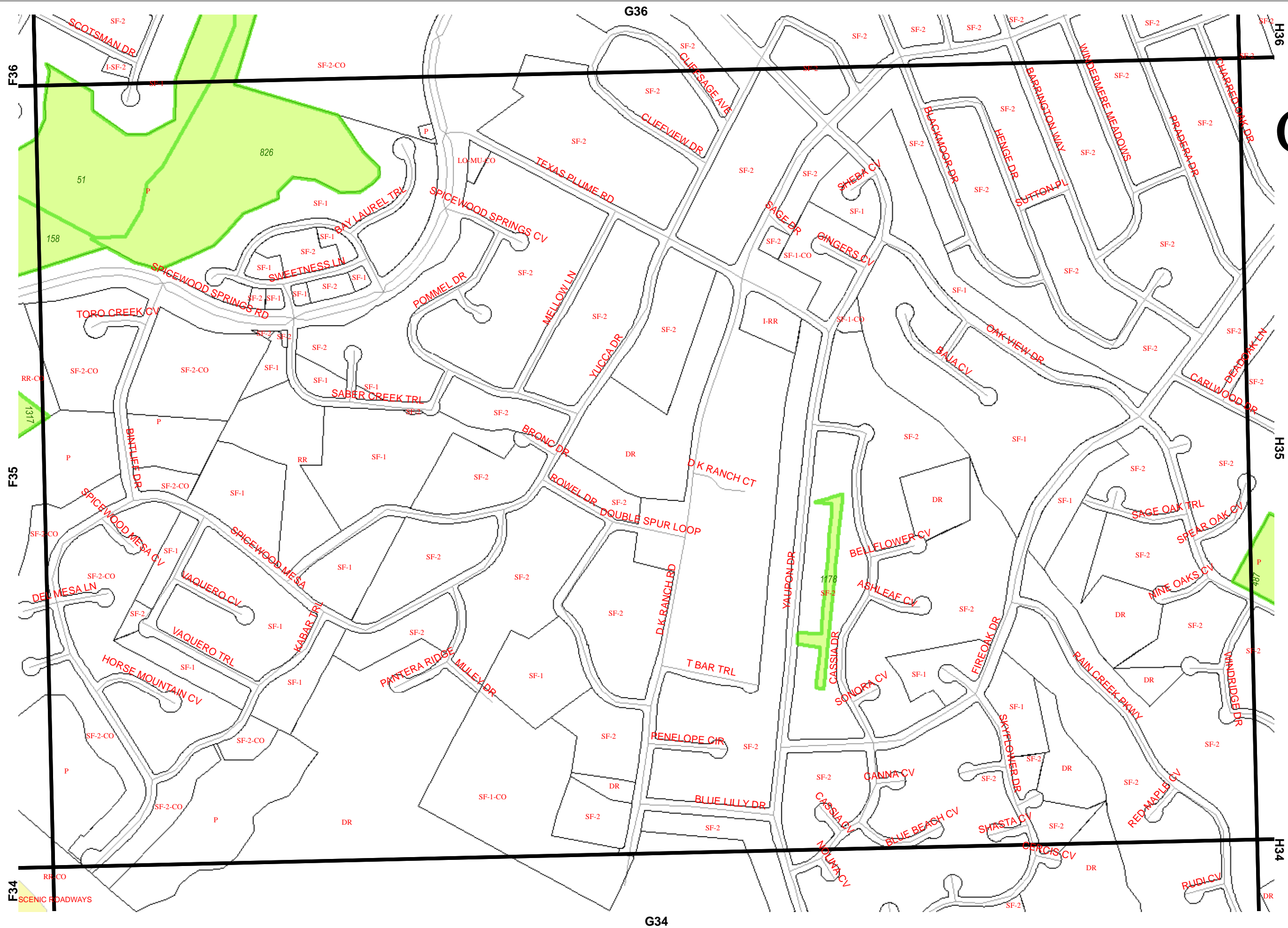


This map has been produced by the City of Austin as a working staff map and is not warranted for any other use. No warranty is made by the City regarding its accuracy or completeness. Reproduction is not permitted without permission from: City of Austin - CTM - Regional Mapping.

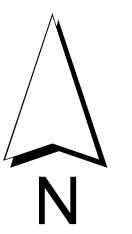
September 3, 2008



Grid G35



- COA Properties
- Zoning
- ZONING OVERLAY DISTRICTS**
- AIRPORT
- BARTON SPRINGS ZONE
- CAPITOL DOMINANCE
- CAPITOL VIEW CORRIDORS
- CONGRESS AVENUE
- CONVENTION CENTER
- CRIMINAL JUSTICE CENTER
- CURE
- DOWNTOWN CREEKS
- DOWNTOWN PARKS
- EAST AUSTIN
- EAST SIXTH/PEDAN STREET
- HILL COUNTRY ROADWAYS
- NCCD
- NEIGHBORHOOD PLANNING AREAS
- NORTH BURNET/GATEWAY
- National Register Historic District
- PIPELINE RESTRICTED AREA
- RESIDENTIAL DESIGN STANDARDS
- SCENIC ROADWAYS
- TRANSIT ORIENTED DEVELOPMENT
- UNIVERSITY NEIGHBORHOOD
- URBAN RENEWAL AREAS
- WATERFRONT
- WATERFRONT_SETBACKS



This map has been produced by the City of Austin as a working staff map and is not warranted for any other use. No warranty is made by the City regarding its accuracy or completeness. Reproduction is not permitted without permission from: City of Austin - CTM - Regional Mapping.

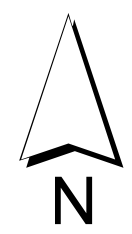
September 3, 2008



Grid G36



- COA Properties
- Zoning
- ZONING OVERLAY DISTRICTS**
- AIRPORT
- BARTON SPRINGS ZONE
- CAPITOL DOMINANCE
- CAPITOL VIEW CORRIDORS
- CONGRESS AVENUE
- CONVENTION CENTER
- CRIMINAL JUSTICE CENTER
- CURE
- DOWNTOWN CREEKS
- DOWNTOWN PARKS
- EAST AUSTIN
- EAST SIXTH/PEDAN STREET
- HILL COUNTRY ROADWAYS
- NCCD
- NEIGHBORHOOD PLANNING AREAS
- NORTH BURNET/GATEWAY
- National Register Historic District
- PIPELINE RESTRICTED AREA
- RESIDENTIAL DESIGN STANDARDS
- SCENIC ROADWAYS
- TRANSIT ORIENTED DEVELOPMENT
- UNIVERSITY NEIGHBORHOOD
- URBAN RENEWAL AREAS
- WATERFRONT
- WATERFRONT_SETBACKS



This map has been produced by the City of Austin as a working staff map and is not warranted for any other use. No warranty is made by the City regarding its accuracy or completeness. Reproduction is not permitted without permission from: City of Austin - CTM - Regional Mapping.

September 3, 2008



Grid G38



- COA Properties
- Zoning
- ZONING OVERLAY DISTRICTS**
- AIRPORT
- BARTON SPRINGS ZONE
- CAPITOL DOMINANCE
- CAPITOL VIEW CORRIDORS
- CONGRESS AVENUE
- CONVENTION CENTER
- CRIMINAL JUSTICE CENTER
- CURE
- DOWNTOWN CREEKS
- DOWNTOWN PARKS
- EAST AUSTIN
- EAST SIXTH/PECAN STREET
- HILL COUNTRY ROADWAYS
- NCCD
- NEIGHBORHOOD PLANNING AREAS
- NORTH BURNET/GATEWAY
- National Register Historic District
- PIPELINE RESTRICTED AREA
- RESIDENTIAL DESIGN STANDARDS
- SCENIC ROADWAYS
- TRANSIT ORIENTED DEVELOPMENT
- UNIVERSITY NEIGHBORHOOD
- URBAN RENEWAL AREAS
- WATERFRONT
- WATERFRONT_SETBACKS

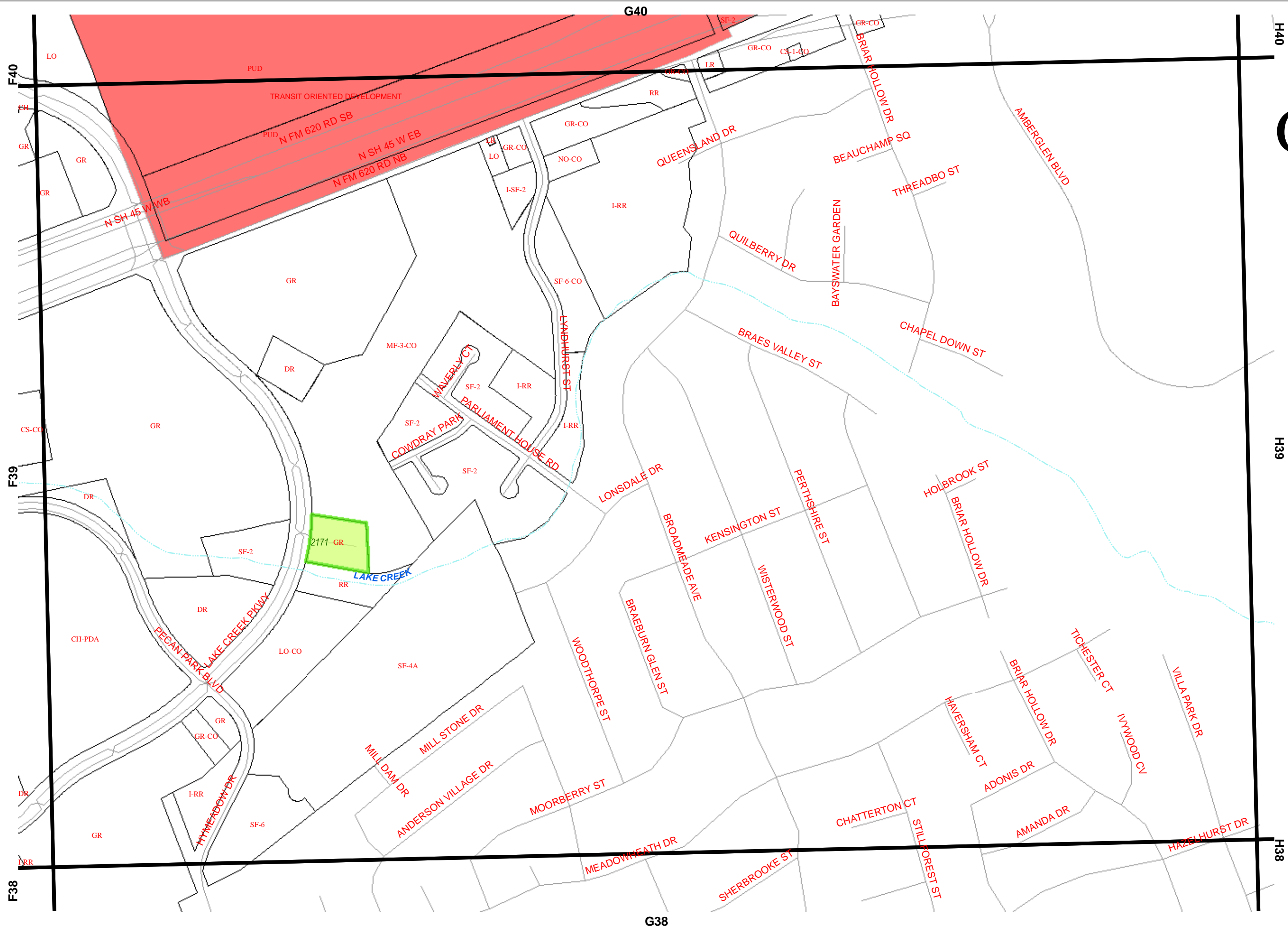


This map has been produced by the City of Austin as a working staff map and is not warranted for any other use. No warranty is made by the City regarding its accuracy or completeness. Reproduction is not permitted without permission from: City of Austin - CTM - Regional Mapping.

September 3, 2008



Grid G39



H40
H39
H38

- COA Properties
- Zoning
- ZONING OVERLAY DISTRICTS**
- AIRPORT
- BARTON SPRINGS ZONE
- CAPITOL DOMINANCE
- CAPITOL VIEW CORRIDORS
- CONGRESS AVENUE
- CONVENTION CENTER
- CRIMINAL JUSTICE CENTER
- CURE
- DOWNTOWN CREEKS
- DOWNTOWN PARKS
- EAST AUSTIN
- EAST SIXTH/PEDAN STREET
- HILL COUNTRY ROADWAYS
- NCCD
- NEIGHBORHOOD PLANNING AREAS
- NORTH BURNET/GATEWAY
- National Register Historic District
- PIPELINE RESTRICTED AREA
- RESIDENTIAL DESIGN STANDARDS
- SCENIC ROADWAYS
- TRANSIT ORIENTED DEVELOPMENT
- UNIVERSITY NEIGHBORHOOD
- URBAN RENEWAL AREAS
- WATERFRONT
- WATERFRONT_SETBACKS

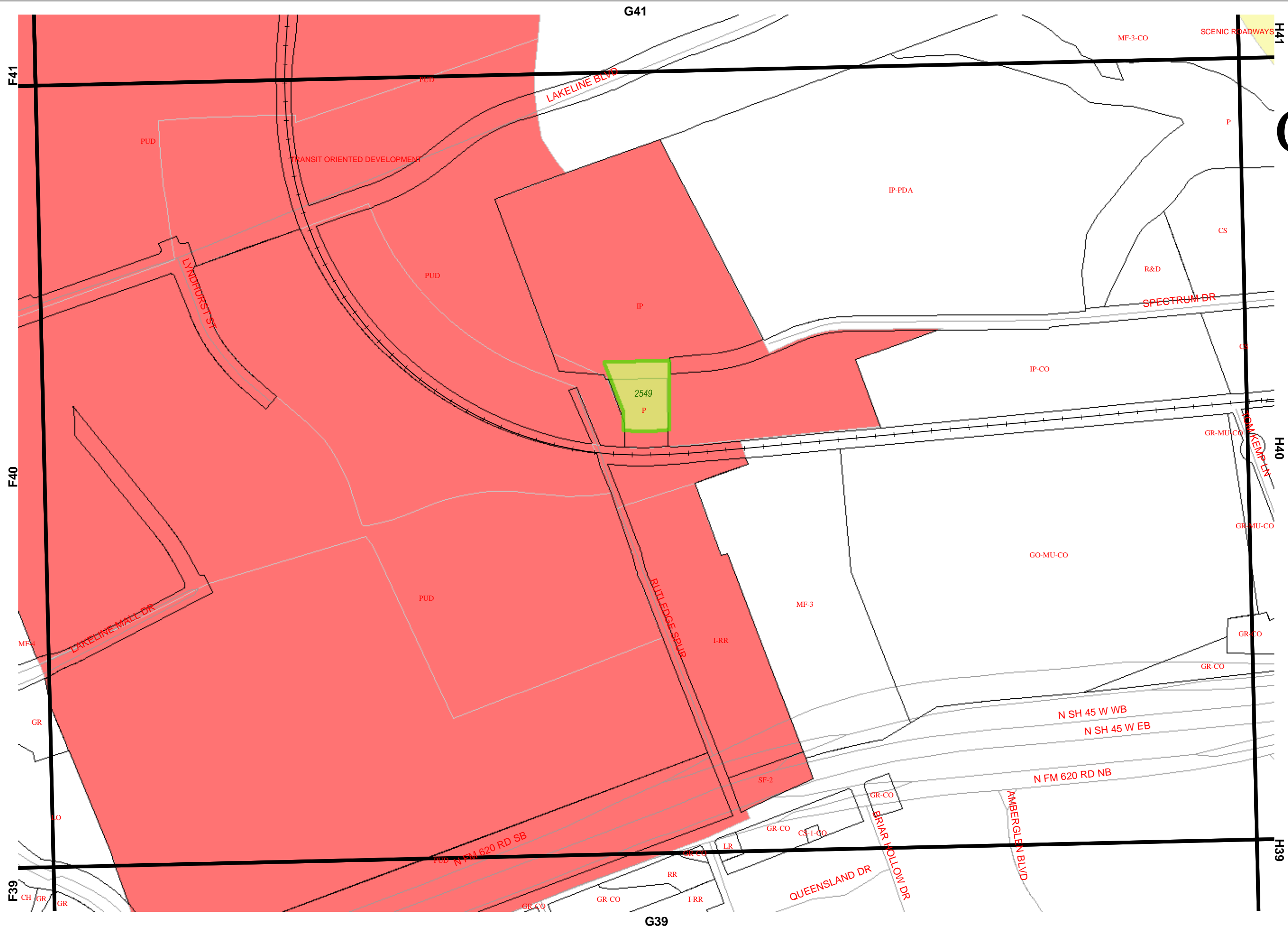


This map has been produced by the City of Austin as a working staff map and is not warranted for any other use. No warranty is made by the City regarding its accuracy or completeness. Reproduction is not permitted without permission from: City of Austin - CTM - Regional Mapping.

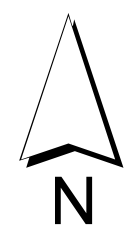
September 3, 2008



Grid G40



- COA Properties
- Zoning
- ZONING OVERLAY DISTRICTS**
- AIRPORT
- BARTON SPRINGS ZONE
- CAPITOL DOMINANCE
- CAPITOL VIEW CORRIDORS
- CONGRESS AVENUE
- CONVENTION CENTER
- CRIMINAL JUSTICE CENTER
- CURE
- DOWNTOWN CREEKS
- DOWNTOWN PARKS
- EAST AUSTIN
- EAST SIXTH/PECAN STREET
- HILL COUNTRY ROADWAYS
- NCCD
- NEIGHBORHOOD PLANNING AREAS
- NORTH BURNET/GATEWAY
- National Register Historic District
- PIPELINE RESTRICTED AREA
- RESIDENTIAL DESIGN STANDARDS
- SCENIC ROADWAYS
- TRANSIT ORIENTED DEVELOPMENT
- UNIVERSITY NEIGHBORHOOD
- URBAN RENEWAL AREAS
- WATERFRONT
- WATERFRONT_SETBACKS

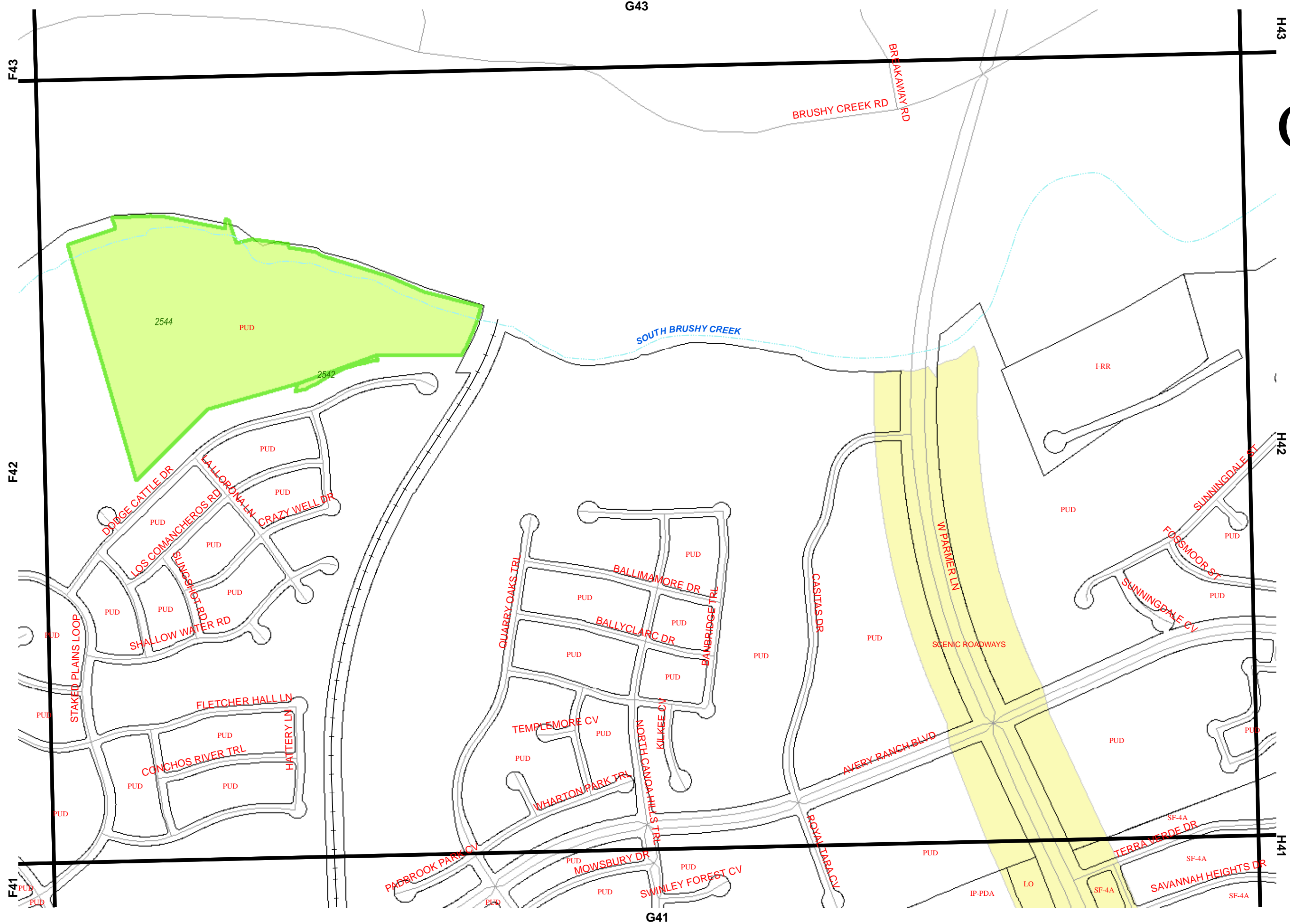


This map has been produced by the City of Austin as a working staff map and is not warranted for any other use. No warranty is made by the City regarding its accuracy or completeness. Reproduction is not permitted without permission from: City of Austin - CTM - Regional Mapping.

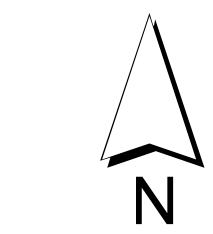
September 3, 2008



Grid G42



- COA Properties
- Zoning
- ZONING OVERLAY DISTRICTS**
- AIRPORT
- BARTON SPRINGS ZONE
- CAPITOL DOMINANCE
- CAPITOL VIEW CORRIDORS
- CONGRESS AVENUE
- CONVENTION CENTER
- CRIMINAL JUSTICE CENTER
- CURE
- DOWNTOWN CREEKS
- DOWNTOWN PARKS
- EAST AUSTIN
- EAST SIXTH/PECAN STREET
- HILL COUNTRY ROADWAYS
- NCCD
- NEIGHBORHOOD PLANNING AREAS
- NORTH BURNET/GATEWAY
- National Register Historic District
- PIPELINE RESTRICTED AREA
- RESIDENTIAL DESIGN STANDARDS
- SCENIC ROADWAYS
- TRANSIT ORIENTED DEVELOPMENT
- UNIVERSITY NEIGHBORHOOD
- URBAN RENEWAL AREAS
- WATERFRONT
- WATERFRONT_SETBACKS

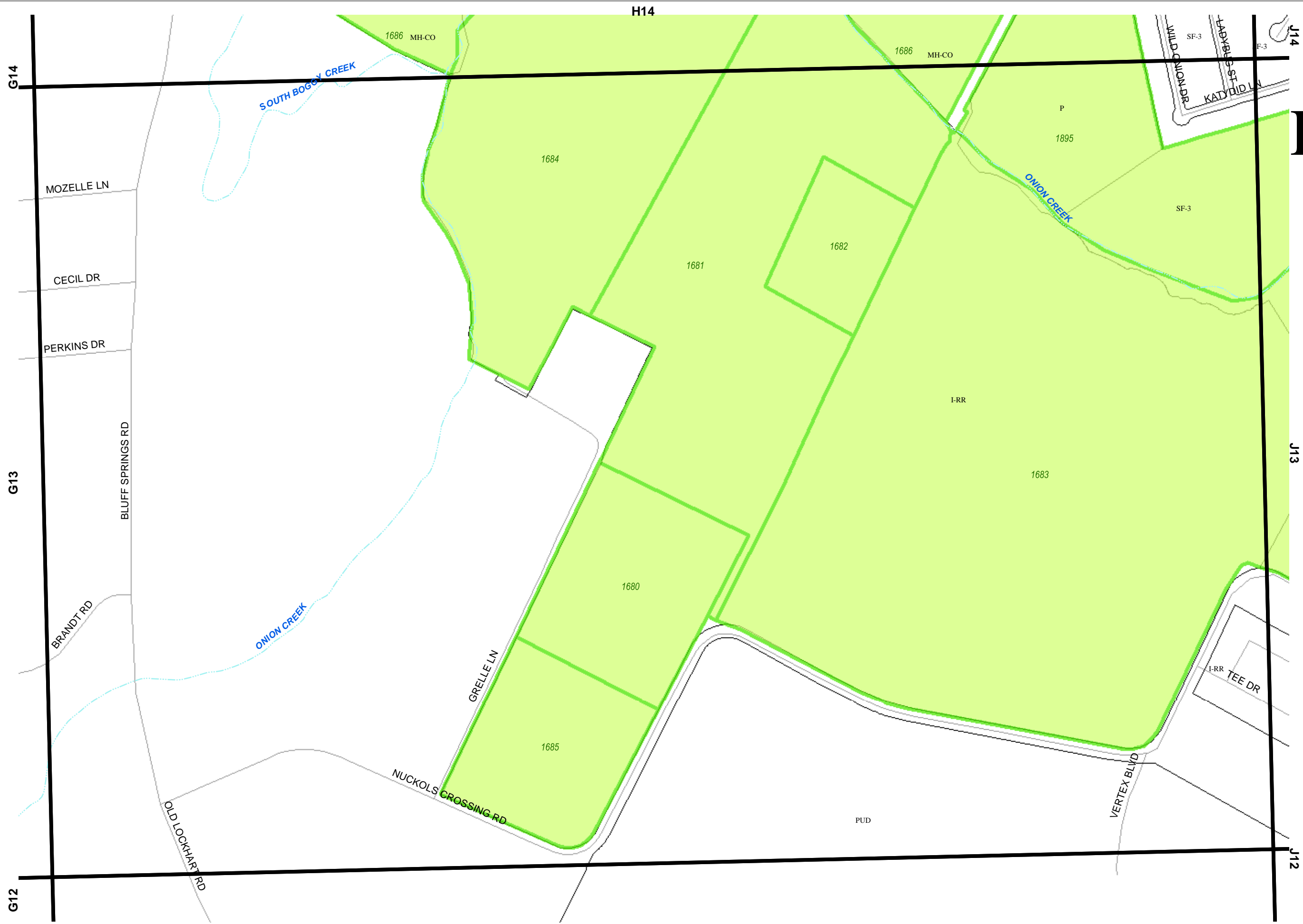


This map has been produced by the City of Austin as a working staff map and is not warranted for any other use. No warranty is made by the City regarding its accuracy or completeness. Reproduction is not permitted without permission from: City of Austin - CTM - Regional Mapping.

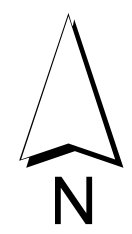
September 3, 2008



Grid H13



- COA Properties
- Zoning
- ZONING OVERLAY DISTRICTS**
- AIRPORT
- BARTON SPRINGS ZONE
- CAPITOL DOMINANCE
- CAPITOL VIEW CORRIDORS
- CONGRESS AVENUE
- CONVENTION CENTER
- CRIMINAL JUSTICE CENTER
- CURE
- DOWNTOWN CREEKS
- DOWNTOWN PARKS
- EAST AUSTIN
- EAST SIXTH/PECAN STREET
- HILL COUNTRY ROADWAYS
- NCCD
- NEIGHBORHOOD PLANNING AREAS
- NORTH BURNET/GATEWAY
- National Register Historic District
- PIPELINE RESTRICTED AREA
- RESIDENTIAL DESIGN STANDARDS
- SCENIC ROADWAYS
- TRANSIT ORIENTED DEVELOPMENT
- UNIVERSITY NEIGHBORHOOD
- URBAN RENEWAL AREAS
- WATERFRONT
- WATERFRONT_SETBACKS

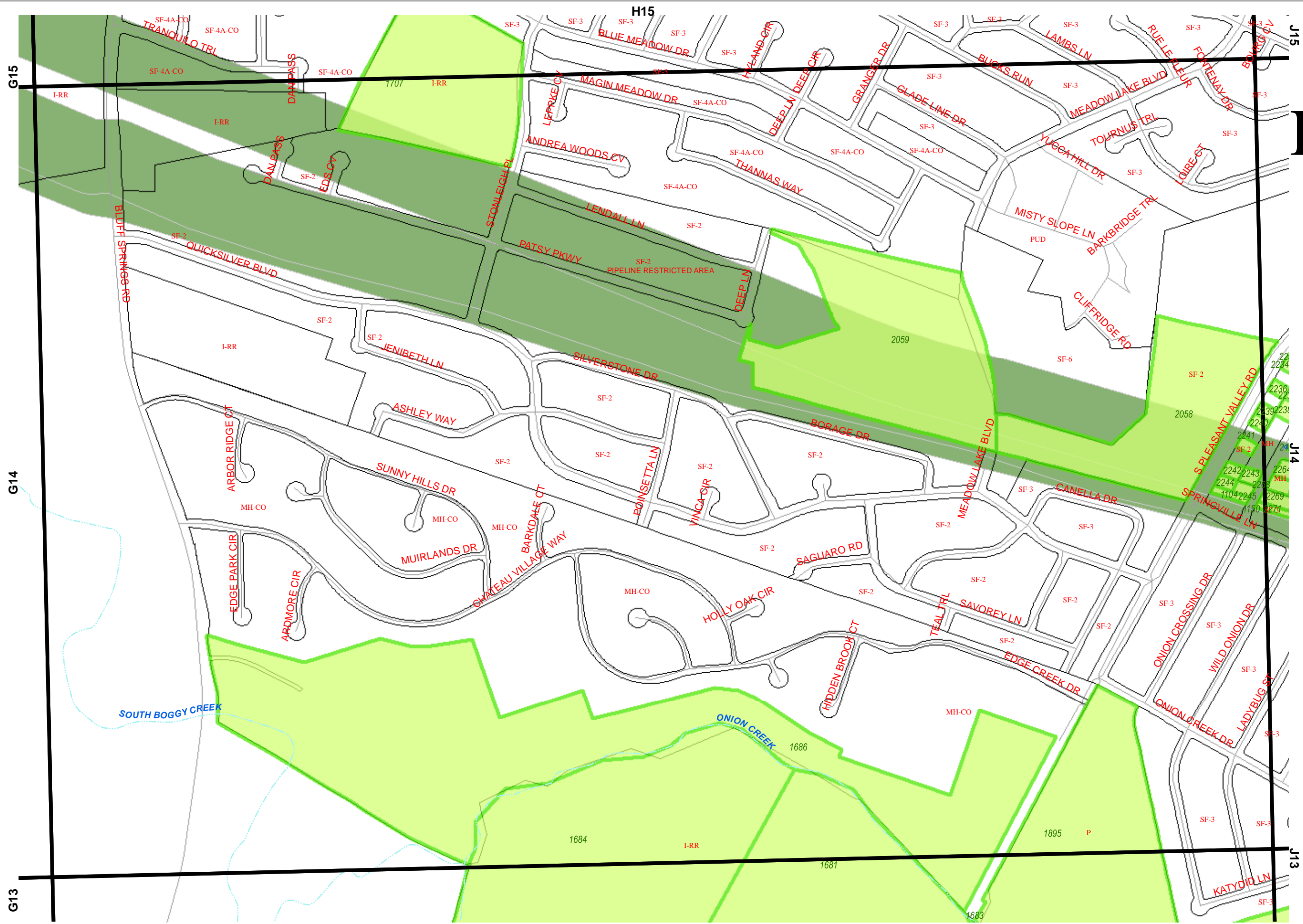


This map has been produced by the City of Austin as a working staff map and is not warranted for any other use. No warranty is made by the City regarding its accuracy or completeness. Reproduction is not permitted without permission from: City of Austin - CTM - Regional Mapping.

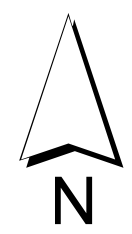
September 3, 2008



Grid H14



- COA Properties
- Zoning
- ZONING OVERLAY DISTRICTS**
- AIRPORT
- BARTON SPRINGS ZONE
- CAPITOL DOMINANCE
- CAPITOL VIEW CORRIDORS
- CONGRESS AVENUE
- CONVENTION CENTER
- CRIMINAL JUSTICE CENTER
- CURE
- DOWNTOWN CREEKS
- DOWNTOWN PARKS
- EAST AUSTIN
- EAST SIXTH/PECAN STREET
- HILL COUNTRY ROADWAYS
- NCCD
- NEIGHBORHOOD PLANNING AREAS
- NORTH BURNET/GATEWAY
- National Register Historic District
- PIPELINE RESTRICTED AREA
- RESIDENTIAL DESIGN STANDARDS
- SCENIC ROADWAYS
- TRANSIT ORIENTED DEVELOPMENT
- UNIVERSITY NEIGHBORHOOD
- URBAN RENEWAL AREAS
- WATERFRONT
- WATERFRONT_SETBACKS



This map has been produced by the City of Austin as a working staff map and is not warranted for any other use. No warranty is made by the City regarding its accuracy or completeness. Reproduction is not permitted without permission from: City of Austin - CTM - Regional Mapping.

September 3, 2008



G15
G14
G13

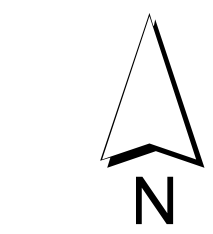
H15
H14
H13

J15
J14
J13

Grid H15



- COA Properties
- Zoning
- ZONING OVERLAY DISTRICTS**
- AIRPORT
- BARTON SPRINGS ZONE
- CAPITOL DOMINANCE
- CAPITOL VIEW CORRIDORS
- CONGRESS AVENUE
- CONVENTION CENTER
- CRIMINAL JUSTICE CENTER
- CURE
- DOWNTOWN CREEKS
- DOWNTOWN PARKS
- EAST AUSTIN
- EAST SIXTH/PECAN STREET
- HILL COUNTRY ROADWAYS
- NCCD
- NEIGHBORHOOD PLANNING AREAS
- NORTH BURNET/GATEWAY
- National Register Historic District
- PIPELINE RESTRICTED AREA
- RESIDENTIAL DESIGN STANDARDS
- SCENIC ROADWAYS
- TRANSIT ORIENTED DEVELOPMENT
- UNIVERSITY NEIGHBORHOOD
- URBAN RENEWAL AREAS
- WATERFRONT
- WATERFRONT_SETBACKS



This map has been produced by the City of Austin as a working staff map and is not warranted for any other use. No warranty is made by the City regarding its accuracy or completeness. Reproduction is not permitted without permission from: City of Austin - CTM - Regional Mapping.

September 3, 2008

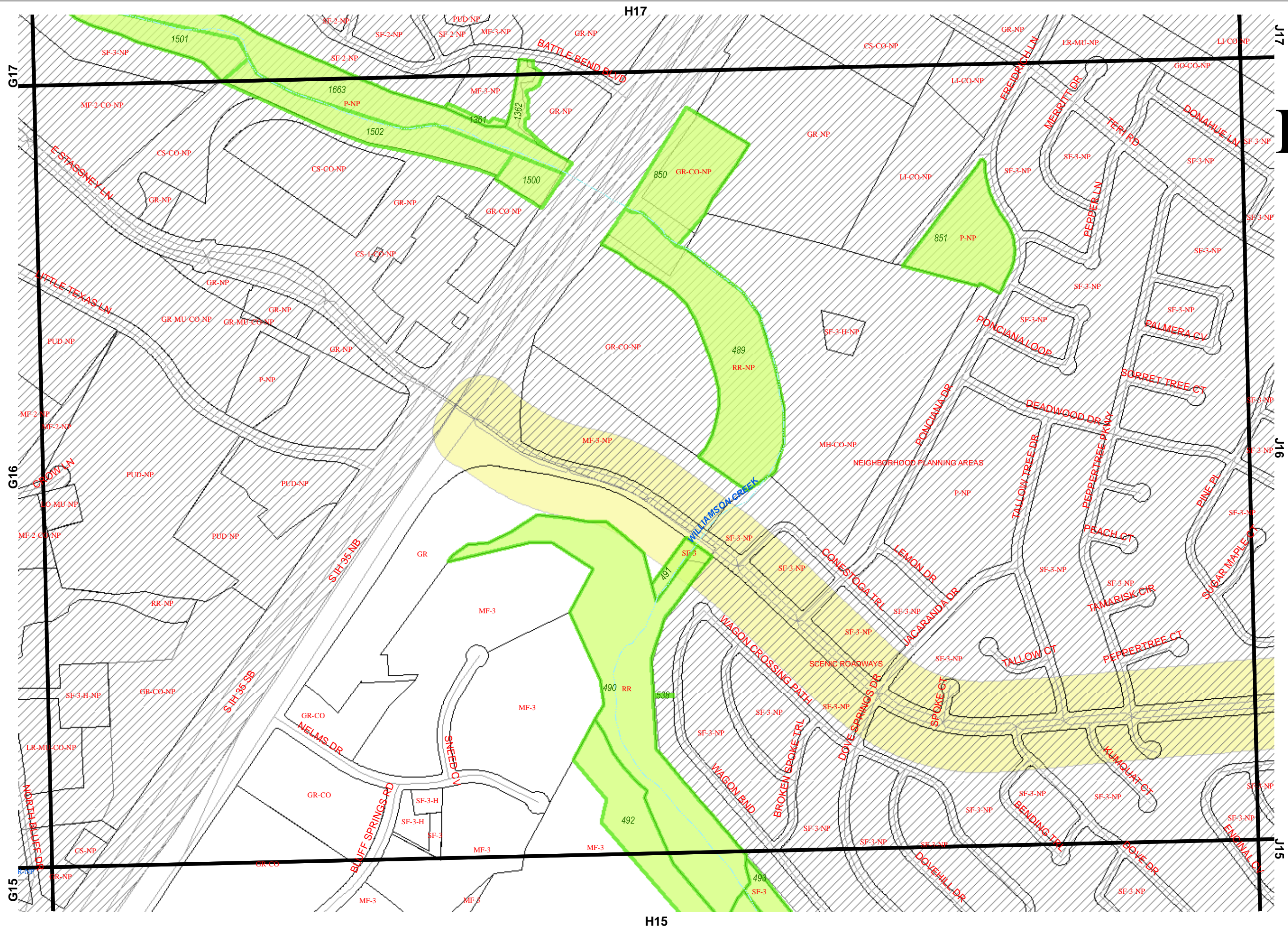


G16
G15
G14

H16
H15
H14

J16
J15
J14

Grid H16



- COA Properties
- Zoning
- ZONING OVERLAY DISTRICTS**
- AIRPORT
- BARTON SPRINGS ZONE
- CAPITOL DOMINANCE
- CAPITOL VIEW CORRIDORS
- CONGRESS AVENUE
- CONVENTION CENTER
- CRIMINAL JUSTICE CENTER
- CURE
- DOWNTOWN CREEKS
- DOWNTOWN PARKS
- EAST AUSTIN
- EAST SIXTH/PECAN STREET
- HILL COUNTRY ROADWAYS
- NCCD
- NEIGHBORHOOD PLANNING AREAS
- NORTH BURNET/GATEWAY
- National Register Historic District
- PIPELINE RESTRICTED AREA
- RESIDENTIAL DESIGN STANDARDS
- SCENIC ROADWAYS
- TRANSIT ORIENTED DEVELOPMENT
- UNIVERSITY NEIGHBORHOOD
- URBAN RENEWAL AREAS
- WATERFRONT
- WATERFRONT_SETBACKS



This map has been produced by the City of Austin as a working staff map and is not warranted for any other use. No warranty is made by the City regarding its accuracy or completeness. Reproduction is not permitted without permission from: City of Austin - CTM - Regional Mapping.

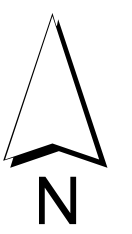
September 3, 2008



Grid H17



- COA Properties
- Zoning
- ZONING OVERLAY DISTRICTS**
- AIRPORT
- BARTON SPRINGS ZONE
- CAPITOL DOMINANCE
- CAPITOL VIEW CORRIDORS
- CONGRESS AVENUE
- CONVENTION CENTER
- CRIMINAL JUSTICE CENTER
- CURE
- DOWNTOWN CREEKS
- DOWNTOWN PARKS
- EAST AUSTIN
- EAST SIXTH/PECAN STREET
- HILL COUNTRY ROADWAYS
- NCCD
- NEIGHBORHOOD PLANNING AREAS
- NORTH BURNET/GATEWAY
- National Register Historic District
- PIPELINE RESTRICTED AREA
- RESIDENTIAL DESIGN STANDARDS
- SCENIC ROADWAYS
- TRANSIT ORIENTED DEVELOPMENT
- UNIVERSITY NEIGHBORHOOD
- URBAN RENEWAL AREAS
- WATERFRONT
- WATERFRONT_SETBACKS

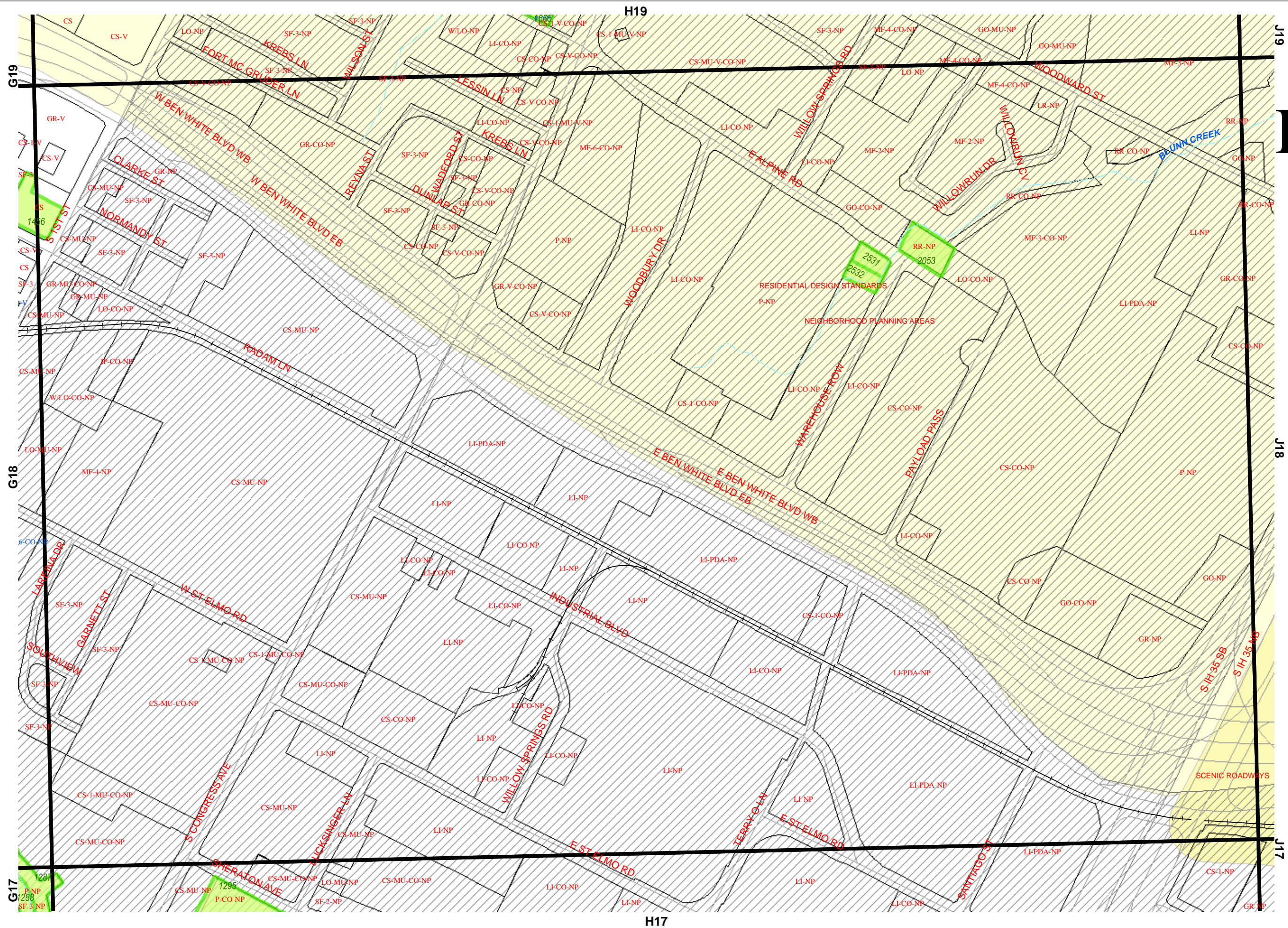


This map has been produced by the City of Austin as a working staff map and is not warranted for any other use. No warranty is made by the City regarding its accuracy or completeness. Reproduction is not permitted without permission from: City of Austin - CTM - Regional Mapping.

September 3, 2008



Grid H18



- COA Properties
- Zoning
- ZONING OVERLAY DISTRICTS**
- AIRPORT
- BARTON SPRINGS ZONE
- CAPITOL DOMINANCE
- CAPITOL VIEW CORRIDORS
- CONGRESS AVENUE
- CONVENTION CENTER
- CRIMINAL JUSTICE CENTER
- CURE
- DOWNTOWN CREEKS
- DOWNTOWN PARKS
- EAST AUSTIN
- EAST SIXTH/PECAN STREET
- HILL COUNTRY ROADWAYS
- NCCD
- NEIGHBORHOOD PLANNING AREAS
- NORTH BURNET/GATEWAY
- National Register Historic District
- PIPELINE RESTRICTED AREA
- RESIDENTIAL DESIGN STANDARDS
- SCENIC ROADWAYS
- TRANSIT ORIENTED DEVELOPMENT
- UNIVERSITY NEIGHBORHOOD
- URBAN RENEWAL AREAS
- WATERFRONT
- WATERFRONT_SETBACKS

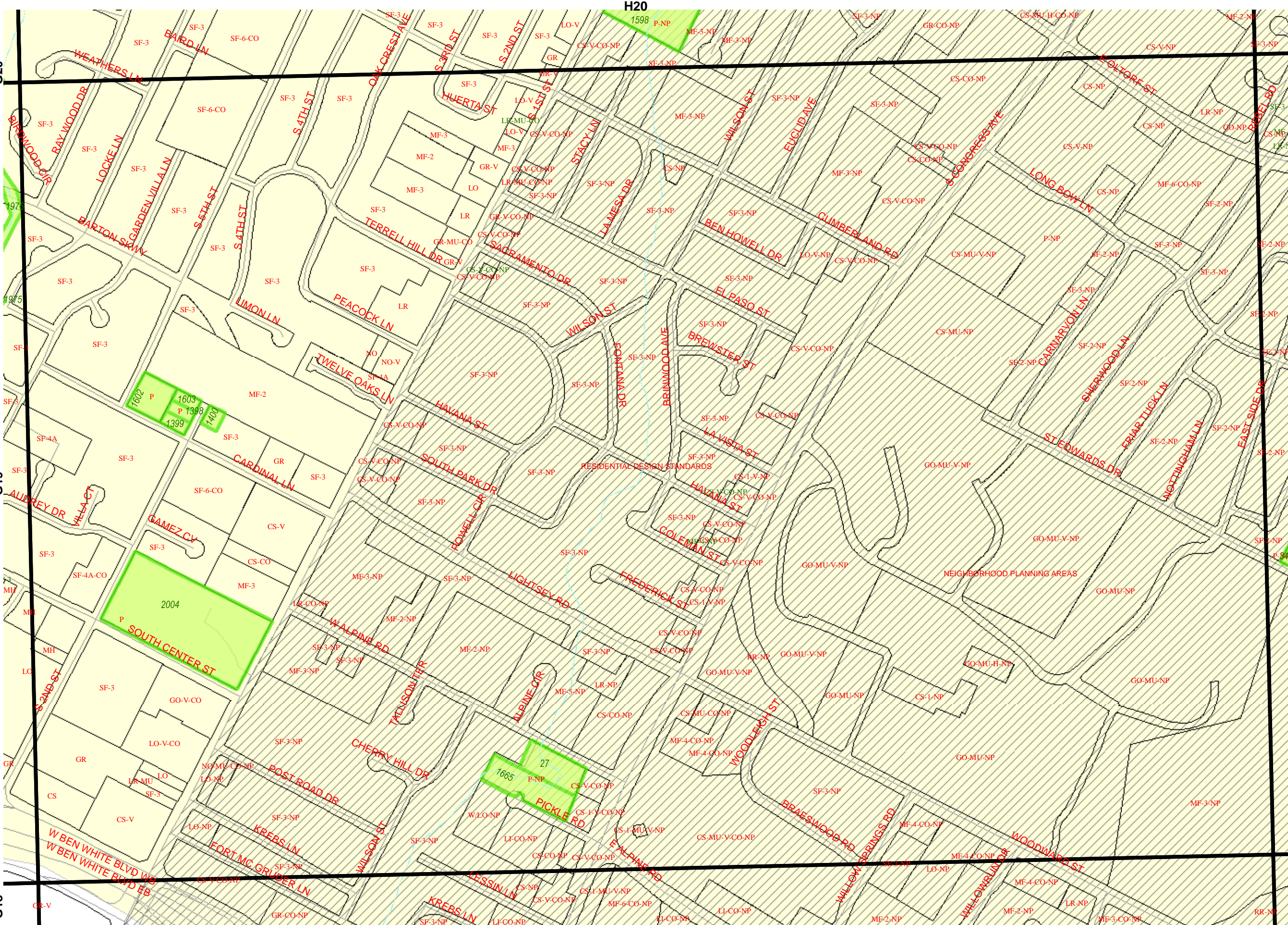


This map has been produced by the City of Austin as a working staff map and is not warranted for any other use. No warranty is made by the City regarding its accuracy or completeness. Reproduction is not permitted without permission from: City of Austin - CTM - Regional Mapping.

September 3, 2008



Grid H19



- COA Properties
- Zoning
- ZONING OVERLAY DISTRICTS**
- AIRPORT
- BARTON SPRINGS ZONE
- CAPITOL DOMINANCE
- CAPITOL VIEW CORRIDORS
- CONGRESS AVENUE
- CONVENTION CENTER
- CRIMINAL JUSTICE CENTER
- CURE
- DOWNTOWN CREEKS
- DOWNTOWN PARKS
- EAST AUSTIN
- EAST SIXTH/PEDAN STREET
- HILL COUNTRY ROADWAYS
- NCCD
- NEIGHBORHOOD PLANNING AREAS
- NORTH BURNET/GATEWAY
- National Register Historic District
- PIPELINE RESTRICTED AREA
- RESIDENTIAL DESIGN STANDARDS
- SCENIC ROADWAYS
- TRANSIT ORIENTED DEVELOPMENT
- UNIVERSITY NEIGHBORHOOD
- URBAN RENEWAL AREAS
- WATERFRONT
- WATERFRONT_SETBACKS



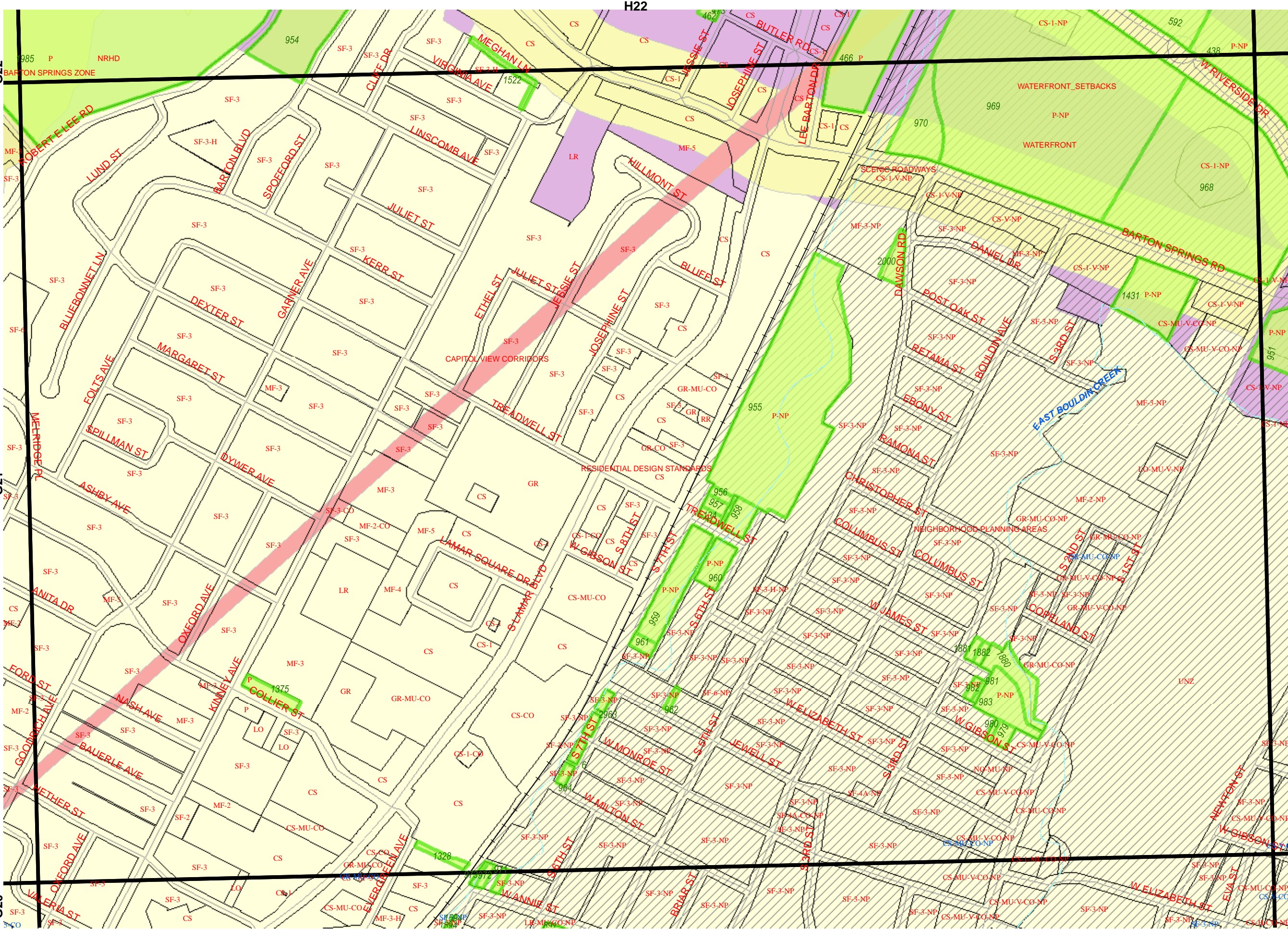
This map has been produced by the City of Austin as a working staff map and is not warranted for any other use. No warranty is made by the City regarding its accuracy or completeness. Reproduction is not permitted without permission from: City of Austin - CTM - Regional Mapping.

September 3, 2008



H18

Grid H21



- COA Properties
- Zoning
- ZONING OVERLAY DISTRICTS**
- AIRPORT
- BARTON SPRINGS ZONE
- CAPITOL DOMINANCE
- CAPITOL VIEW CORRIDORS
- CONGRESS AVENUE
- CONVENTION CENTER
- CRIMINAL JUSTICE CENTER
- CURE
- DOWNTOWN CREEKS
- DOWNTOWN PARKS
- EAST AUSTIN
- EAST SIXTH/PEDAN STREET
- HILL COUNTRY ROADWAYS
- NCCD
- NEIGHBORHOOD PLANNING AREAS
- NORTH BURNET/GATEWAY
- National Register Historic District
- PIPELINE RESTRICTED AREA
- RESIDENTIAL DESIGN STANDARDS
- SCENIC ROADWAYS
- TRANSIT ORIENTED DEVELOPMENT
- UNIVERSITY NEIGHBORHOOD
- URBAN RENEWAL AREAS
- WATERFRONT
- WATERFRONT_SETBACKS



This map has been produced by the City of Austin as a working staff map and is not warranted for any other use. No warranty is made by the City regarding its accuracy or completeness. Reproduction is not permitted without permission from: City of Austin - CTM - Regional Mapping.

September 3, 2008



G22

G21

G20

H22

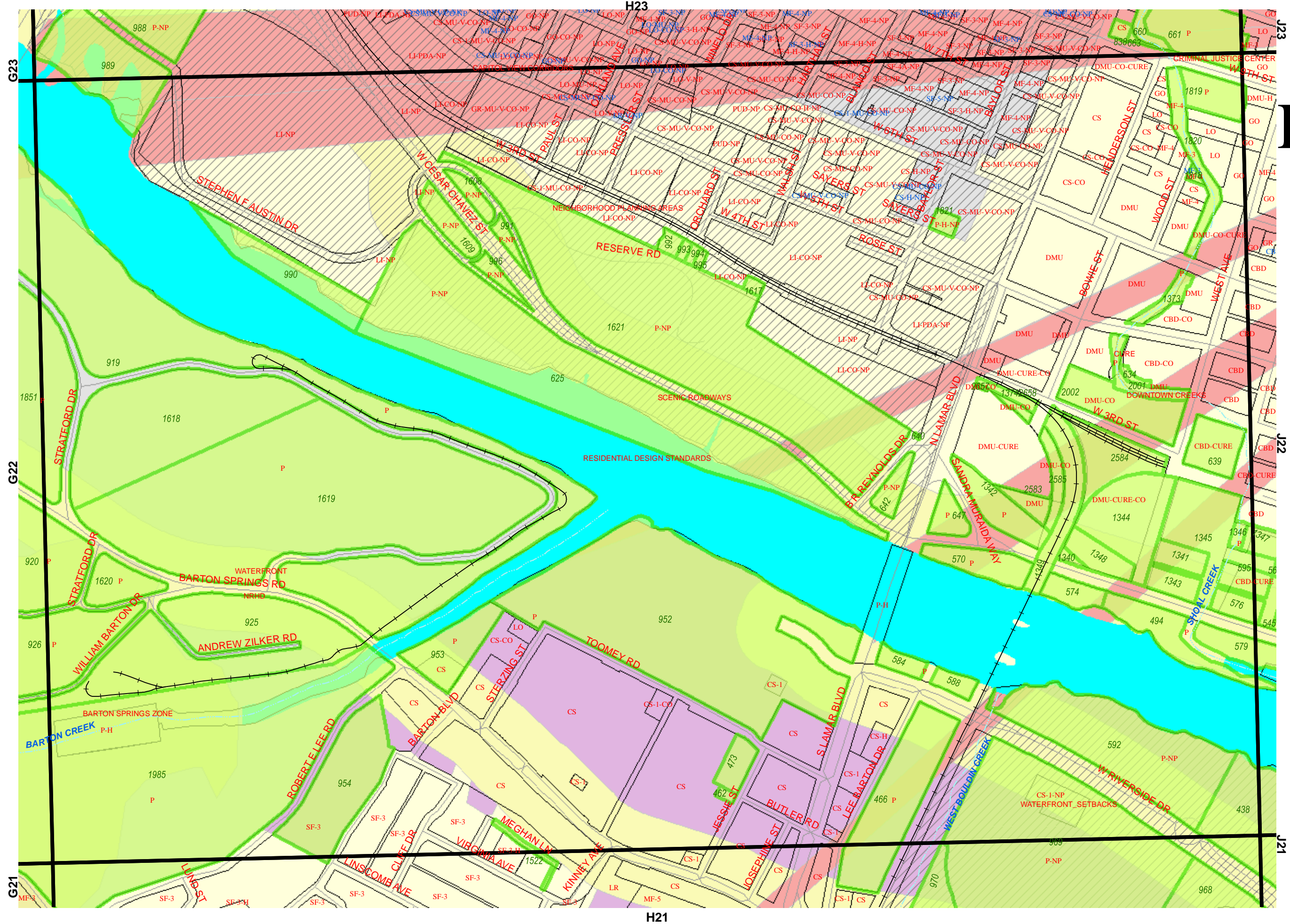
H20

J22

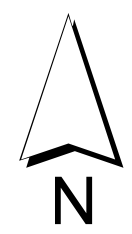
J21

J20

Grid H22



- COA Properties
- Zoning
- ZONING OVERLAY DISTRICTS**
- AIRPORT
- BARTON SPRINGS ZONE
- CAPITOL DOMINANCE
- CAPITOL VIEW CORRIDORS
- CONGRESS AVENUE
- CONVENTION CENTER
- CRIMINAL JUSTICE CENTER
- CURE
- DOWNTOWN CREEKS
- DOWNTOWN PARKS
- EAST AUSTIN
- EAST SIXTH/PEDAN STREET
- HILL COUNTRY ROADWAYS
- NCCD
- NEIGHBORHOOD PLANNING AREAS
- NORTH BURNET/GATEWAY
- National Register Historic District
- PIPELINE RESTRICTED AREA
- RESIDENTIAL DESIGN STANDARDS
- SCENIC ROADWAYS
- TRANSIT ORIENTED DEVELOPMENT
- UNIVERSITY NEIGHBORHOOD
- URBAN RENEWAL AREAS
- WATERFRONT
- WATERFRONT_SETBACKS



This map has been produced by the City of Austin as a working staff map and is not warranted for any other use. No warranty is made by the City regarding its accuracy or completeness. Reproduction is not permitted without permission from: City of Austin - CTM - Regional Mapping.

September 3, 2008



H21

G21

G22

G23

J21

J22

J23