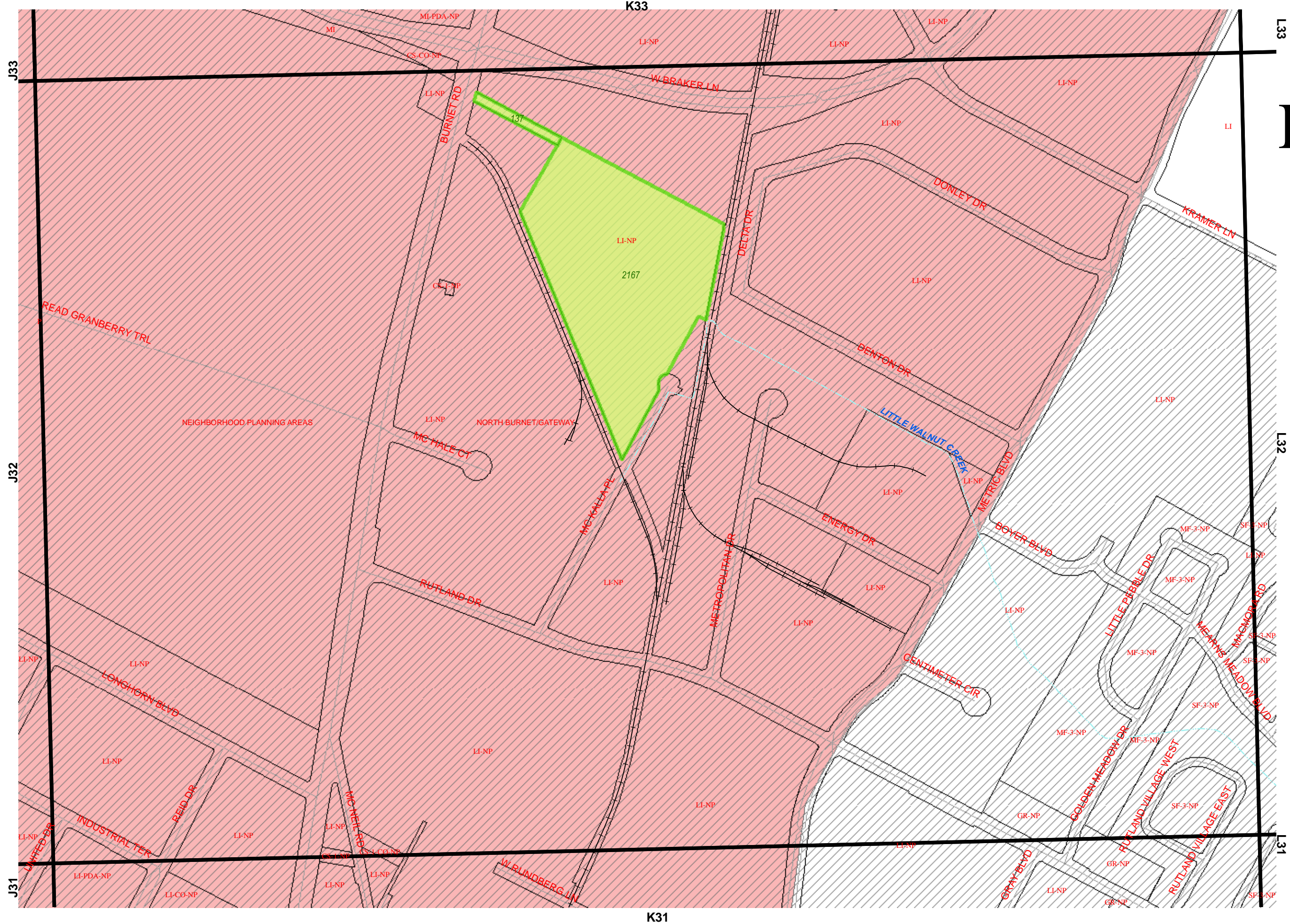
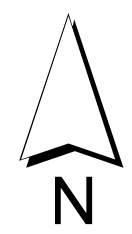


Grid K32



- COA Properties
- Zoning
- ZONING OVERLAY DISTRICTS**
- AIRPORT
- BARTON SPRINGS ZONE
- CAPITOL DOMINANCE
- CAPITOL VIEW CORRIDORS
- CONGRESS AVENUE
- CONVENTION CENTER
- CRIMINAL JUSTICE CENTER
- CURE
- DOWNTOWN CREEKS
- DOWNTOWN PARKS
- EAST AUSTIN
- EAST SIXTH/PECAN STREET
- HILL COUNTRY ROADWAYS
- NCCD
- NEIGHBORHOOD PLANNING AREAS
- NORTH BURNET/GATEWAY
- National Register Historic District
- PIPELINE RESTRICTED AREA
- RESIDENTIAL DESIGN STANDARDS
- SCENIC ROADWAYS
- TRANSIT ORIENTED DEVELOPMENT
- UNIVERSITY NEIGHBORHOOD
- URBAN RENEWAL AREAS
- WATERFRONT
- WATERFRONT_SETBACKS

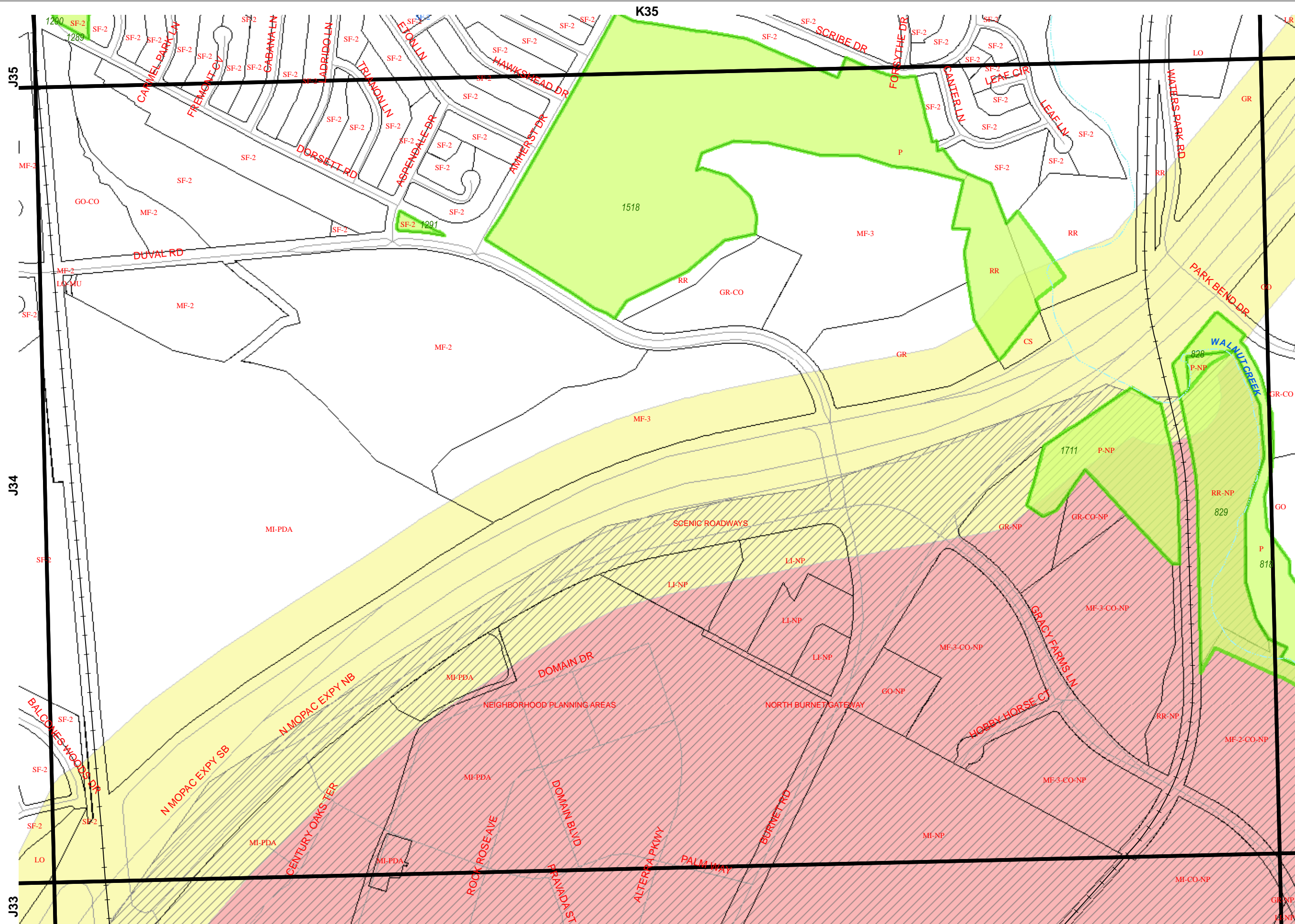


This map has been produced by the City of Austin as a working staff map and is not warranted for any other use. No warranty is made by the City regarding its accuracy or completeness. Reproduction is not permitted without permission from: City of Austin - CTM - Regional Mapping.

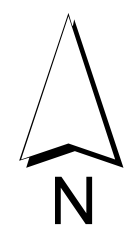
September 3, 2008



Grid K34



- COA Properties
- Zoning
- ZONING OVERLAY DISTRICTS**
- AIRPORT
- BARTON SPRINGS ZONE
- CAPITOL DOMINANCE
- CAPITOL VIEW CORRIDORS
- CONGRESS AVENUE
- CONVENTION CENTER
- CRIMINAL JUSTICE CENTER
- CURE
- DOWNTOWN CREEKS
- DOWNTOWN PARKS
- EAST AUSTIN
- EAST SIXTH/PECAN STREET
- HILL COUNTRY ROADWAYS
- NCCD
- NEIGHBORHOOD PLANNING AREAS
- NORTH BURNET/GATEWAY
- National Register Historic District
- PIPELINE RESTRICTED AREA
- RESIDENTIAL DESIGN STANDARDS
- SCENIC ROADWAYS
- TRANSIT ORIENTED DEVELOPMENT
- UNIVERSITY NEIGHBORHOOD
- URBAN RENEWAL AREAS
- WATERFRONT
- WATERFRONT_SETBACKS

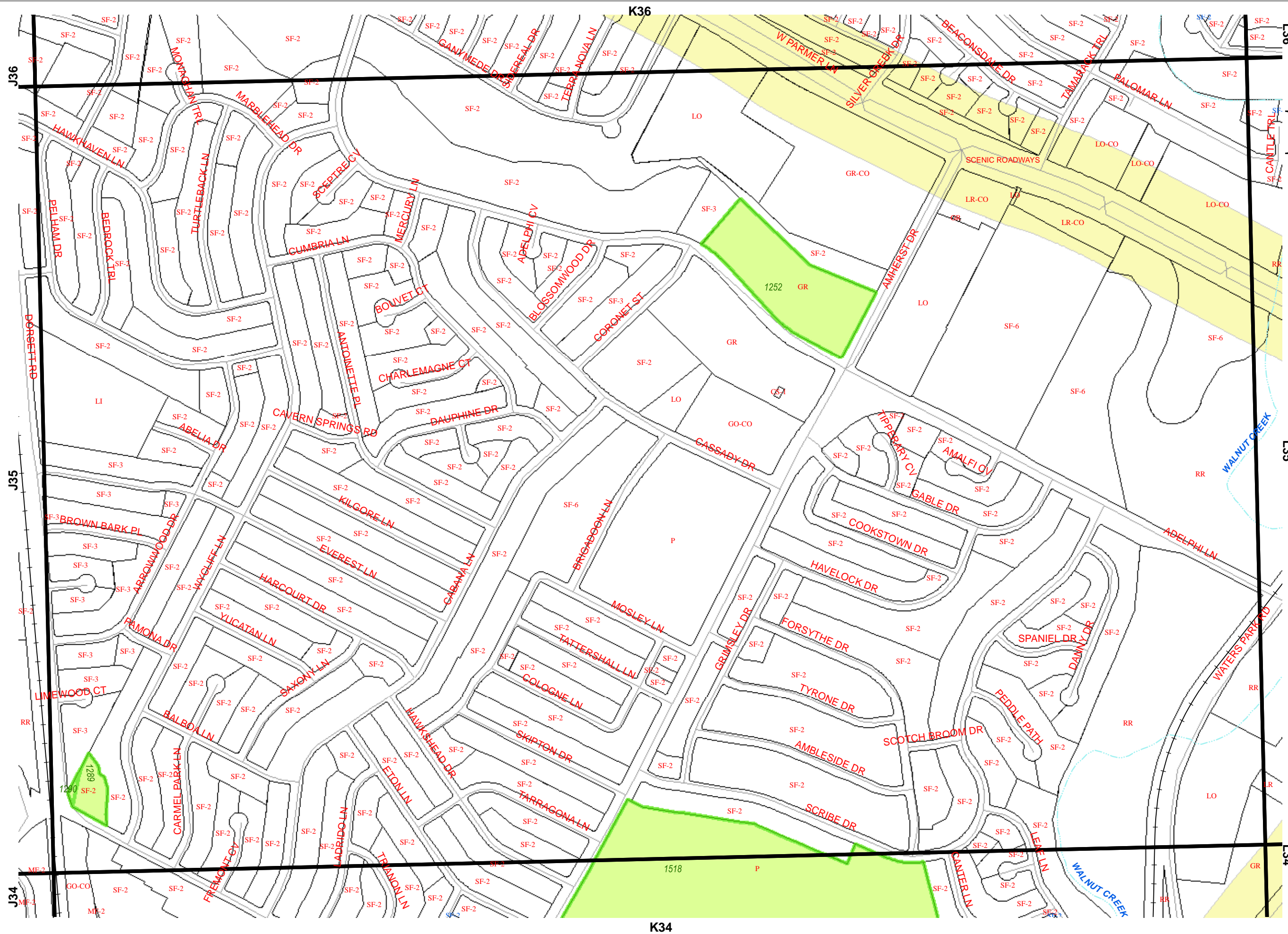


This map has been produced by the City of Austin as a working staff map and is not warranted for any other use. No warranty is made by the City regarding its accuracy or completeness. Reproduction is not permitted without permission from: City of Austin - CTM - Regional Mapping.

September 3, 2008



Grid K35



- COA Properties
- Zoning
- ZONING OVERLAY DISTRICTS**
- AIRPORT
- BARTON SPRINGS ZONE
- CAPITOL DOMINANCE
- CAPITOL VIEW CORRIDORS
- CONGRESS AVENUE
- CONVENTION CENTER
- CRIMINAL JUSTICE CENTER
- CURE
- DOWNTOWN CREEKS
- DOWNTOWN PARKS
- EAST AUSTIN
- EAST SIXTH/PECAN STREET
- HILL COUNTRY ROADWAYS
- NCCD
- NEIGHBORHOOD PLANNING AREAS
- NORTH BURNET/GATEWAY
- National Register Historic District
- PIPELINE RESTRICTED AREA
- RESIDENTIAL DESIGN STANDARDS
- SCENIC ROADWAYS
- TRANSIT ORIENTED DEVELOPMENT
- UNIVERSITY NEIGHBORHOOD
- URBAN RENEWAL AREAS
- WATERFRONT
- WATERFRONT_SETBACKS

This map has been produced by the City of Austin as a working staff map and is not warranted for any other use. No warranty is made by the City regarding its accuracy or completeness. Reproduction is not permitted without permission from: City of Austin - CTM - Regional Mapping.

September 3, 2008

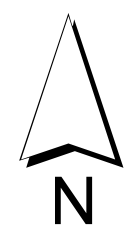


K34

Grid K36



- COA Properties
- Zoning
- ZONING OVERLAY DISTRICTS**
- AIRPORT
- BARTON SPRINGS ZONE
- CAPITOL DOMINANCE
- CAPITOL VIEW CORRIDORS
- CONGRESS AVENUE
- CONVENTION CENTER
- CRIMINAL JUSTICE CENTER
- CURE
- DOWNTOWN CREEKS
- DOWNTOWN PARKS
- EAST AUSTIN
- EAST SIXTH/PECAN STREET
- HILL COUNTRY ROADWAYS
- NCCD
- NEIGHBORHOOD PLANNING AREAS
- NORTH BURNET/GATEWAY
- National Register Historic District
- PIPELINE RESTRICTED AREA
- RESIDENTIAL DESIGN STANDARDS
- SCENIC ROADWAYS
- TRANSIT ORIENTED DEVELOPMENT
- UNIVERSITY NEIGHBORHOOD
- URBAN RENEWAL AREAS
- WATERFRONT
- WATERFRONT_SETBACKS

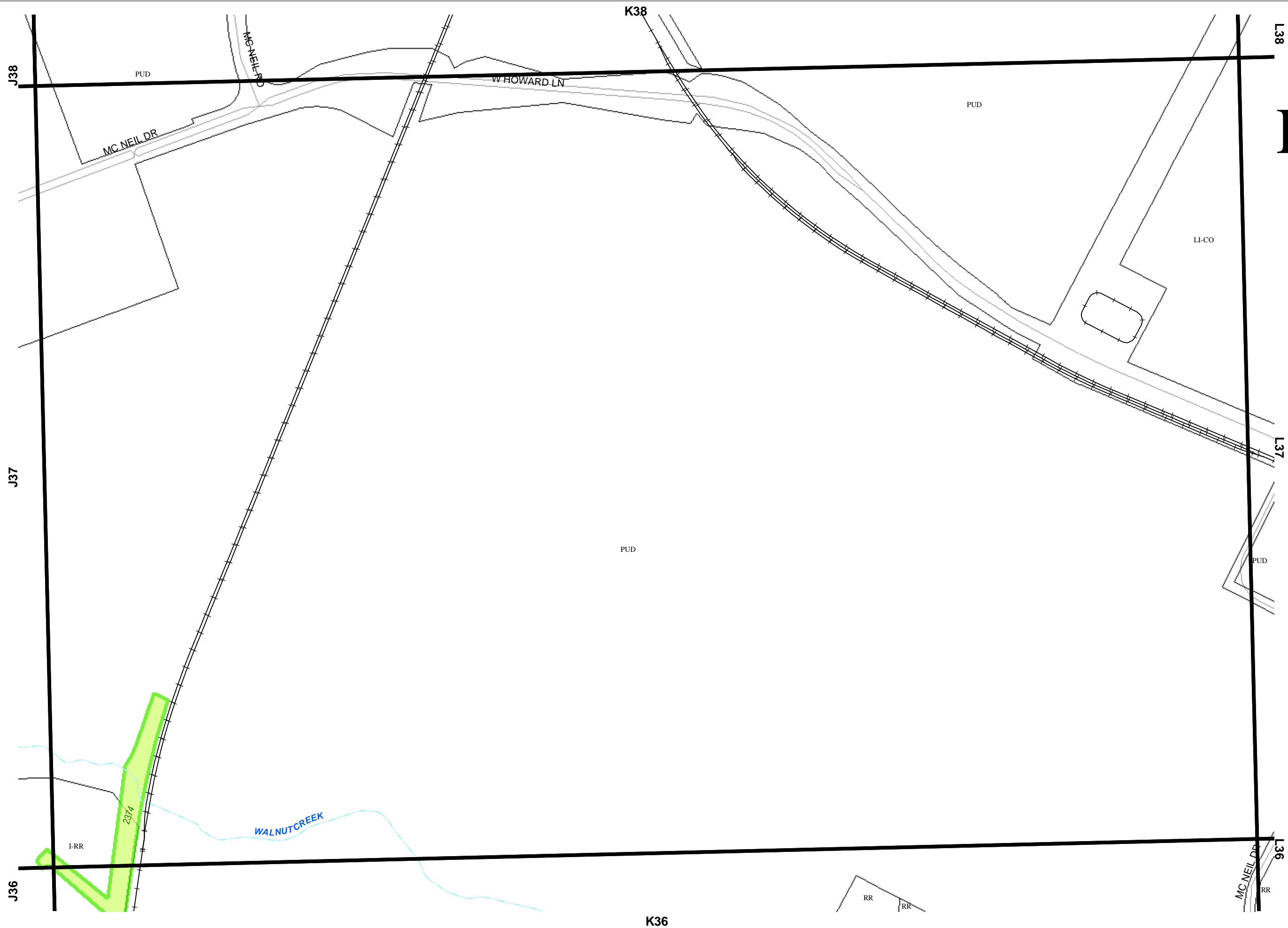


This map has been produced by the City of Austin as a working staff map and is not warranted for any other use. No warranty is made by the City regarding its accuracy or completeness. Reproduction is not permitted without permission from: City of Austin - CTM - Regional Mapping.

September 3, 2008



Grid K37



- COA Properties
- Zoning
- ZONING OVERLAY DISTRICTS**
- AIRPORT
- BARTON SPRINGS ZONE
- CAPITOL DOMINANCE
- CAPITOL VIEW CORRIDORS
- CONGRESS AVENUE
- CONVENTION CENTER
- CRIMINAL JUSTICE CENTER
- CURE
- DOWNTOWN CREEKS
- DOWNTOWN PARKS
- EAST AUSTIN
- EAST SIXTH/PECAN STREET
- HILL COUNTRY ROADWAYS
- NCCD
- NEIGHBORHOOD PLANNING AREAS
- NORTH BURNET/GATEWAY
- National Register Historic District
- PIPELINE RESTRICTED AREA
- RESIDENTIAL DESIGN STANDARDS
- SCENIC ROADWAYS
- TRANSIT ORIENTED DEVELOPMENT
- UNIVERSITY NEIGHBORHOOD
- URBAN RENEWAL AREAS
- WATERFRONT
- WATERFRONT_SETBACKS



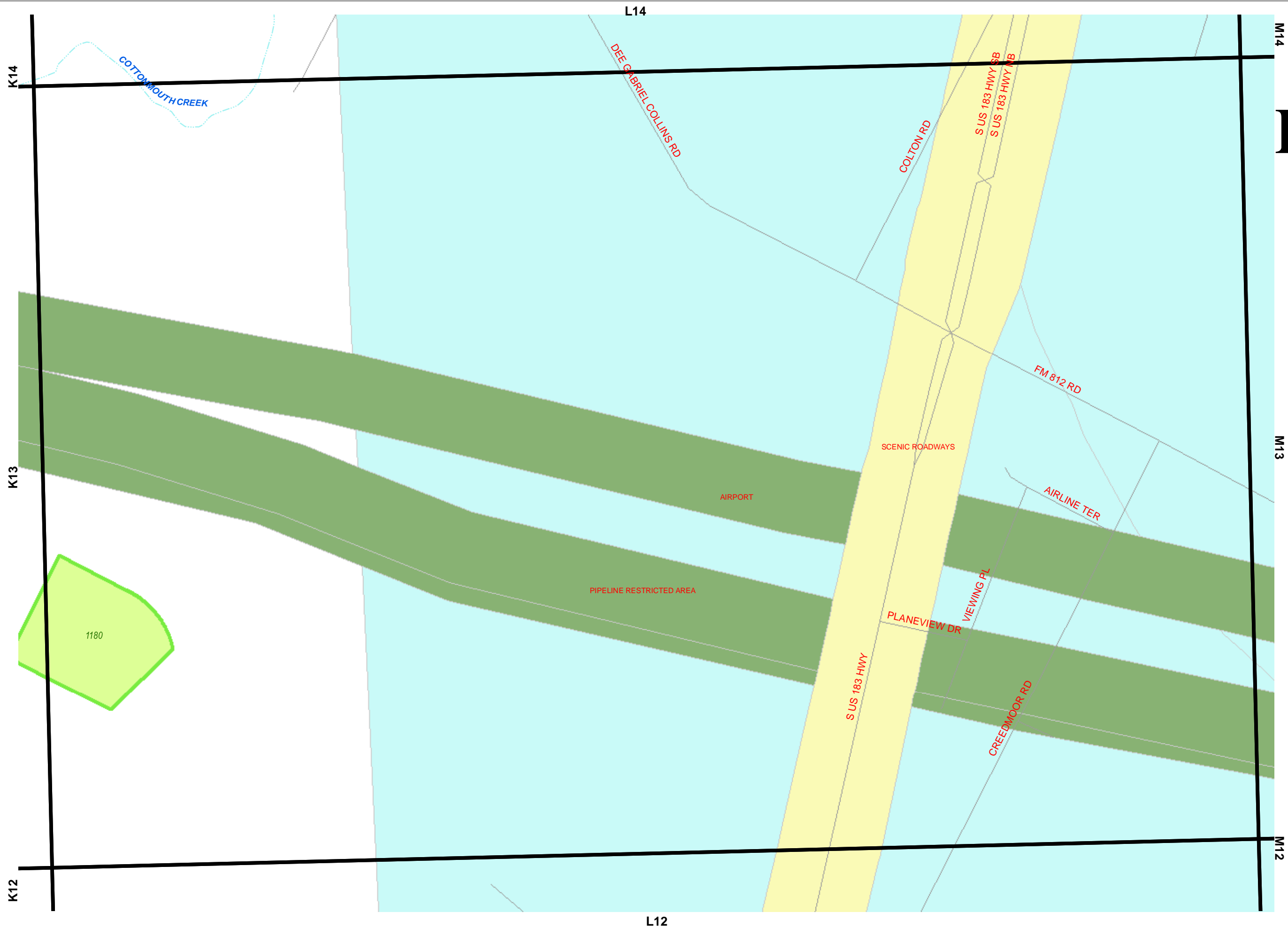
This map has been produced by the City of Austin as a working staff map and is not warranted for any other use. No warranty is made by the City regarding its accuracy or completeness. Reproduction is not permitted without permission from: City of Austin - CTM - Regional Mapping.

September 3, 2008



K36

Grid L13



- COA Properties
- Zoning
- ZONING OVERLAY DISTRICTS**
- AIRPORT
- BARTON SPRINGS ZONE
- CAPITOL DOMINANCE
- CAPITOL VIEW CORRIDORS
- CONGRESS AVENUE
- CONVENTION CENTER
- CRIMINAL JUSTICE CENTER
- CURE
- DOWNTOWN CREEKS
- DOWNTOWN PARKS
- EAST AUSTIN
- EAST SIXTH/PECAN STREET
- HILL COUNTRY ROADWAYS
- NCCD
- NEIGHBORHOOD PLANNING AREAS
- NORTH BURNET/GATEWAY
- National Register Historic District
- PIPELINE RESTRICTED AREA
- RESIDENTIAL DESIGN STANDARDS
- SCENIC ROADWAYS
- TRANSIT ORIENTED DEVELOPMENT
- UNIVERSITY NEIGHBORHOOD
- URBAN RENEWAL AREAS
- WATERFRONT
- WATERFRONT_SETBACKS



This map has been produced by the City of Austin as a working staff map and is not warranted for any other use. No warranty is made by the City regarding its accuracy or completeness. Reproduction is not permitted without permission from: City of Austin - CTM - Regional Mapping.

September 3, 2008



K14

K13

K12

L14

L12

M14

M13

M12

1180

COTTONMOUTH CREEK

DEE GABRIEL COLLINS RD

COLTON RD

S US 183 HWY SB
S US 183 HWY NB

FM 812 RD

SCENIC ROADWAYS

AIRPORT

PIPELINE RESTRICTED AREA

AIRLINE TER

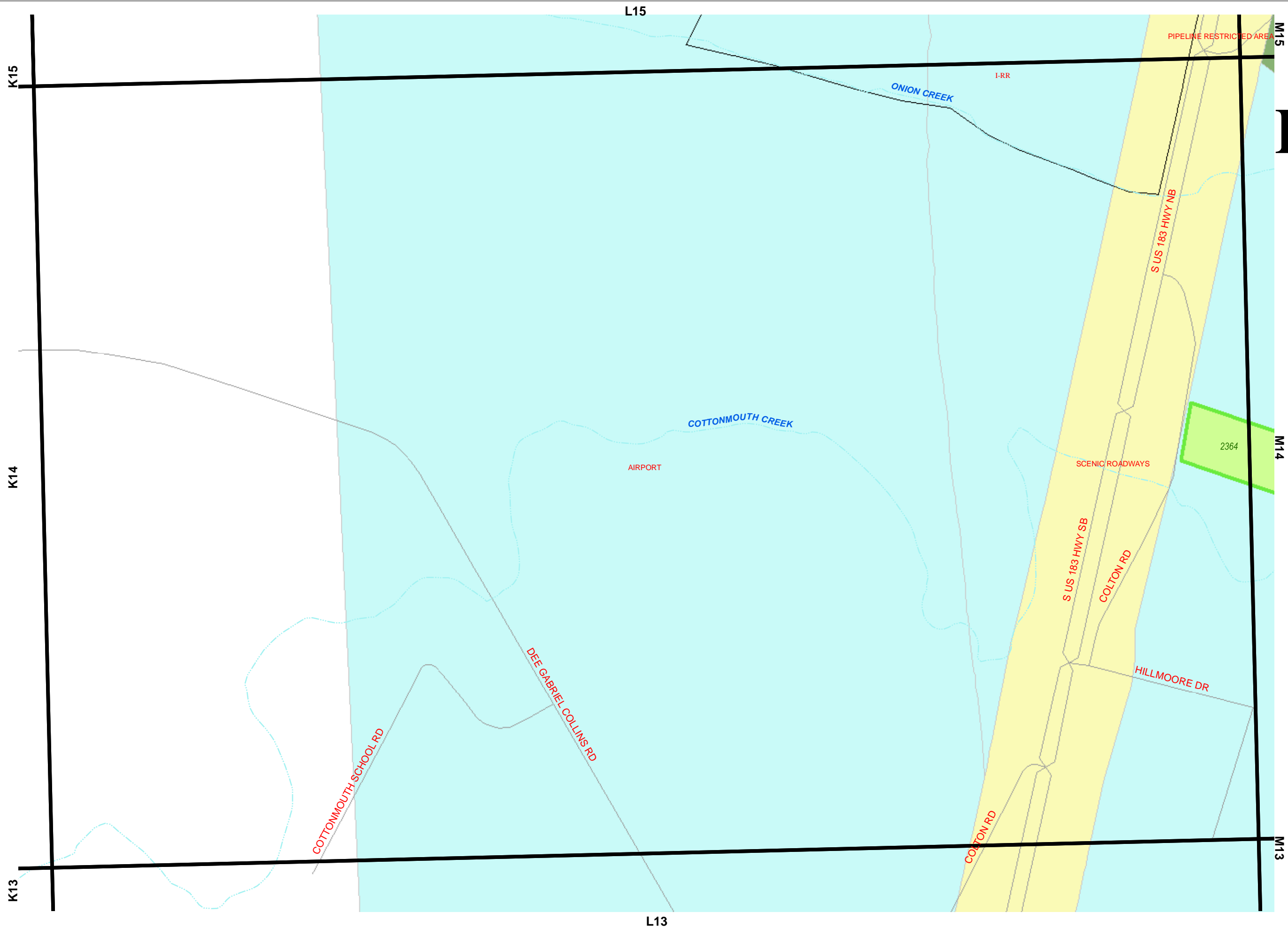
PLANEVIEW DR

VIEWING PL

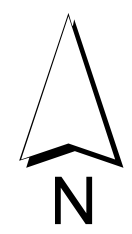
S US 183 HWY

CREEDMOOR RD

Grid L14



- COA Properties
- Zoning
- ZONING OVERLAY DISTRICTS**
- AIRPORT
- BARTON SPRINGS ZONE
- CAPITOL DOMINANCE
- CAPITOL VIEW CORRIDORS
- CONGRESS AVENUE
- CONVENTION CENTER
- CRIMINAL JUSTICE CENTER
- CURE
- DOWNTOWN CREEKS
- DOWNTOWN PARKS
- EAST AUSTIN
- EAST SIXTH/PECAN STREET
- HILL COUNTRY ROADWAYS
- NCCD
- NEIGHBORHOOD PLANNING AREAS
- NORTH BURNET/GATEWAY
- National Register Historic District
- PIPELINE RESTRICTED AREA
- RESIDENTIAL DESIGN STANDARDS
- SCENIC ROADWAYS
- TRANSIT ORIENTED DEVELOPMENT
- UNIVERSITY NEIGHBORHOOD
- URBAN RENEWAL AREAS
- WATERFRONT
- WATERFRONT_SETBACKS

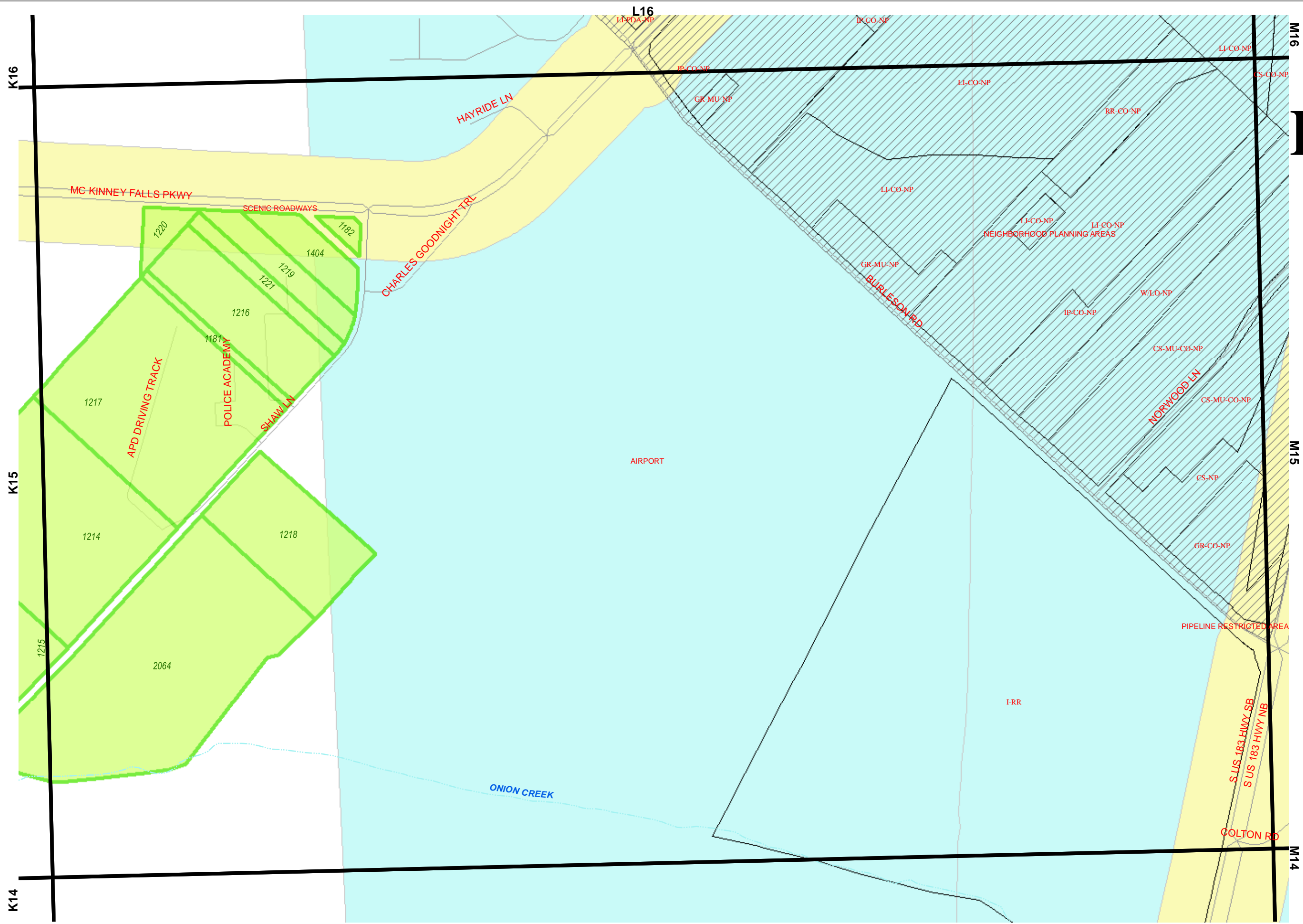


This map has been produced by the City of Austin as a working staff map and is not warranted for any other use. No warranty is made by the City regarding its accuracy or completeness. Reproduction is not permitted without permission from: City of Austin - CTM - Regional Mapping.

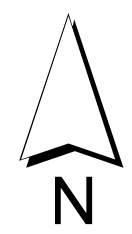
September 3, 2008



Grid L15



- COA Properties
- Zoning
- ZONING OVERLAY DISTRICTS**
- AIRPORT
- BARTON SPRINGS ZONE
- CAPITOL DOMINANCE
- CAPITOL VIEW CORRIDORS
- CONGRESS AVENUE
- CONVENTION CENTER
- CRIMINAL JUSTICE CENTER
- CURE
- DOWNTOWN CREEKS
- DOWNTOWN PARKS
- EAST AUSTIN
- EAST SIXTH/PECAN STREET
- HILL COUNTRY ROADWAYS
- NCCD
- NEIGHBORHOOD PLANNING AREAS
- NORTH BURNET/GATEWAY
- National Register Historic District
- PIPELINE RESTRICTED AREA
- RESIDENTIAL DESIGN STANDARDS
- SCENIC ROADWAYS
- TRANSIT ORIENTED DEVELOPMENT
- UNIVERSITY NEIGHBORHOOD
- URBAN RENEWAL AREAS
- WATERFRONT
- WATERFRONT_SETBACKS



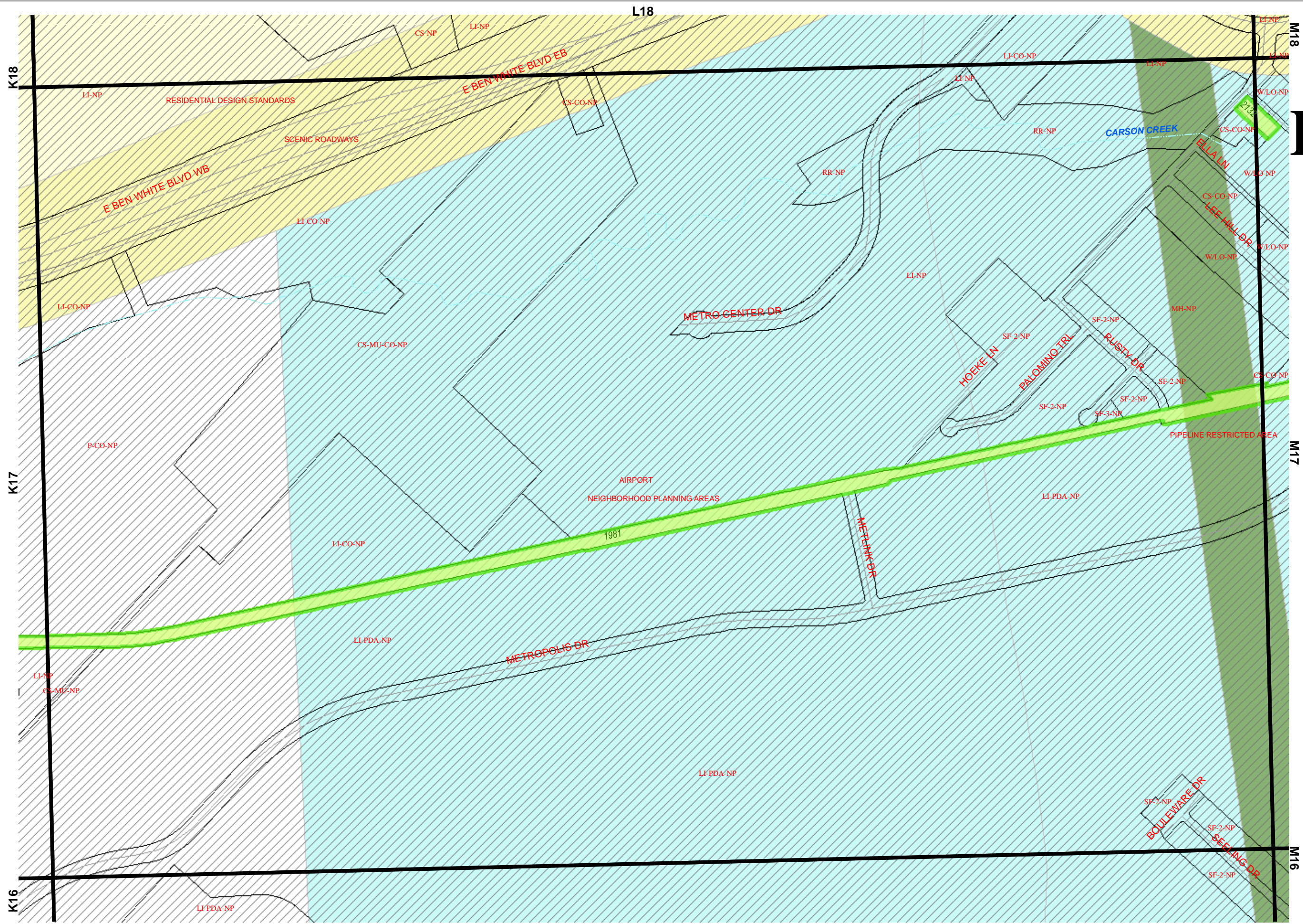
This map has been produced by the City of Austin as a working staff map and is not warranted for any other use. No warranty is made by the City regarding its accuracy or completeness. Reproduction is not permitted without permission from: City of Austin - CTM - Regional Mapping.

September 3, 2008

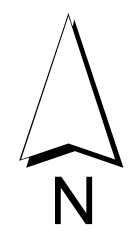


L14

Grid L17



- COA Properties
- Zoning
- ZONING OVERLAY DISTRICTS**
- AIRPORT
- BARTON SPRINGS ZONE
- CAPITOL DOMINANCE
- CAPITOL VIEW CORRIDORS
- CONGRESS AVENUE
- CONVENTION CENTER
- CRIMINAL JUSTICE CENTER
- CURE
- DOWNTOWN CREEKS
- DOWNTOWN PARKS
- EAST AUSTIN
- EAST SIXTH/PEDAN STREET
- HILL COUNTRY ROADWAYS
- NCCD
- NEIGHBORHOOD PLANNING AREAS
- NORTH BURNET/GATEWAY
- National Register Historic District
- PIPELINE RESTRICTED AREA
- RESIDENTIAL DESIGN STANDARDS
- SCENIC ROADWAYS
- TRANSIT ORIENTED DEVELOPMENT
- UNIVERSITY NEIGHBORHOOD
- URBAN RENEWAL AREAS
- WATERFRONT
- WATERFRONT_SETBACKS



This map has been produced by the City of Austin as a working staff map and is not warranted for any other use. No warranty is made by the City regarding its accuracy or completeness. Reproduction is not permitted without permission from: City of Austin - CTM - Regional Mapping.

September 3, 2008

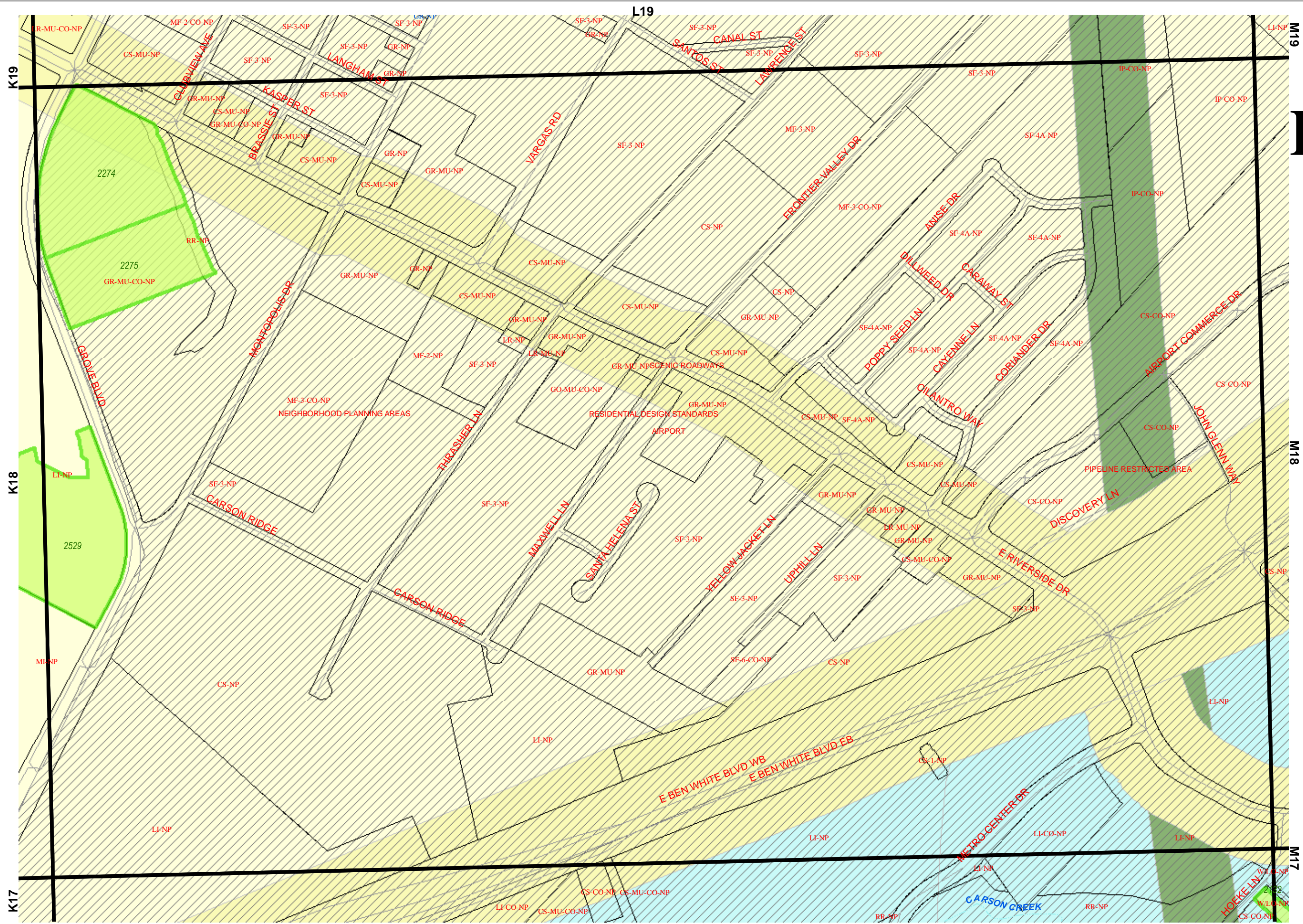


K18
K17
K16


M18
M17
M16

L18
L17
L16

Grid L18



- COA Properties
- Zoning
- ZONING OVERLAY DISTRICTS**
- AIRPORT
- BARTON SPRINGS ZONE
- CAPITOL DOMINANCE
- CAPITOL VIEW CORRIDORS
- CONGRESS AVENUE
- CONVENTION CENTER
- CRIMINAL JUSTICE CENTER
- CURE
- DOWNTOWN CREEKS
- DOWNTOWN PARKS
- EAST AUSTIN
- EAST SIXTH/PEDAN STREET
- HILL COUNTRY ROADWAYS
- NCCD
- NEIGHBORHOOD PLANNING AREAS
- NORTH BURNET/GATEWAY
- National Register Historic District
- PIPELINE RESTRICTED AREA
- RESIDENTIAL DESIGN STANDARDS
- SCENIC ROADWAYS
- TRANSIT ORIENTED DEVELOPMENT
- UNIVERSITY NEIGHBORHOOD
- URBAN RENEWAL AREAS
- WATERFRONT
- WATERFRONT_SETBACKS



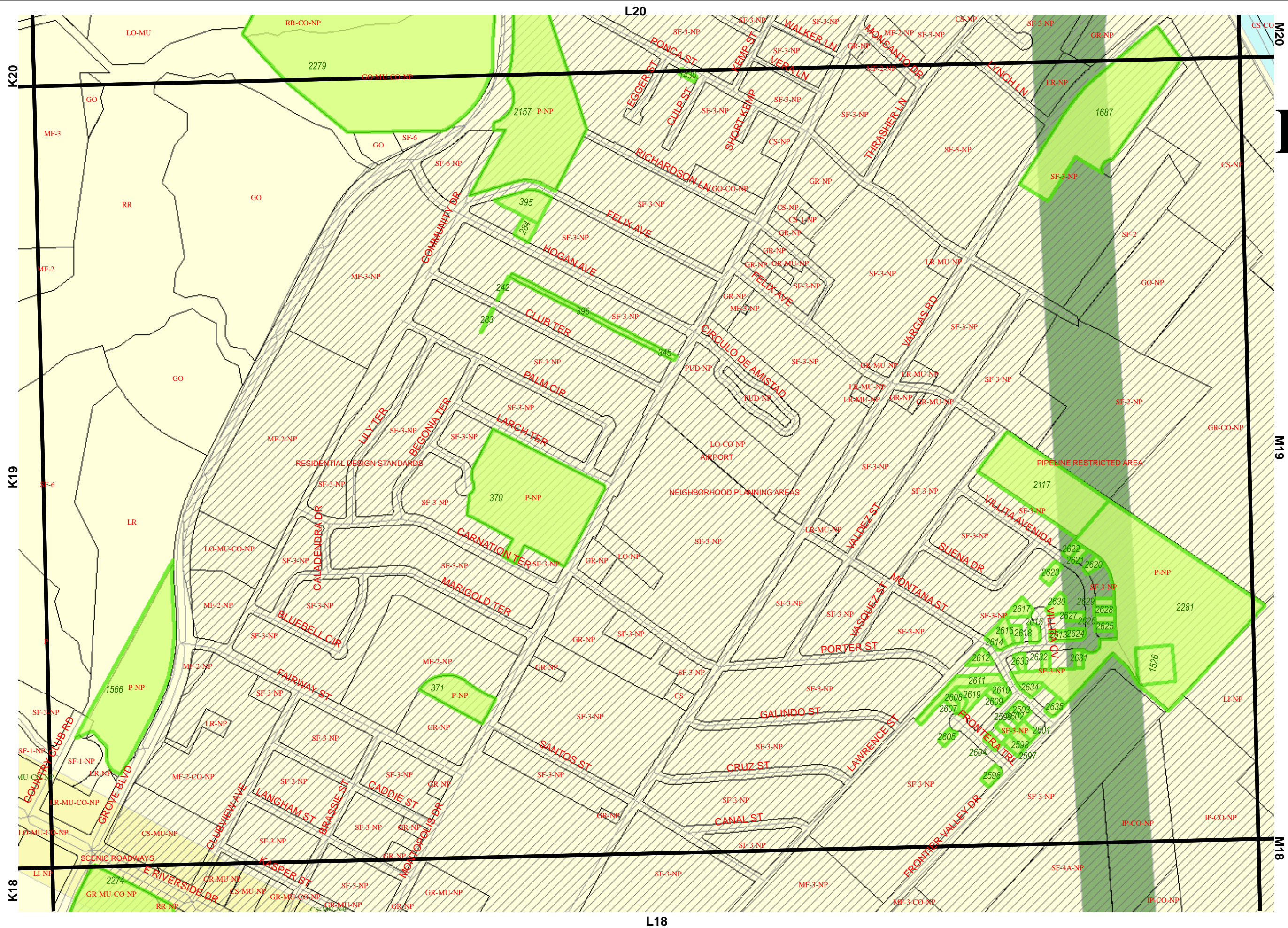
This map has been produced by the City of Austin as a working staff map and is not warranted for any other use. No warranty is made by the City regarding its accuracy or completeness. Reproduction is not permitted without permission from: City of Austin - CTM - Regional Mapping.

September 3, 2008



L17

Grid L19



- COA Properties
- Zoning
- ZONING OVERLAY DISTRICTS**
- AIRPORT
- BARTON SPRINGS ZONE
- CAPITOL DOMINANCE
- CAPITOL VIEW CORRIDORS
- CONGRESS AVENUE
- CONVENTION CENTER
- CRIMINAL JUSTICE CENTER
- CURE
- DOWNTOWN CREEKS
- DOWNTOWN PARKS
- EAST AUSTIN
- EAST SIXTH/PECAN STREET
- HILL COUNTRY ROADWAYS
- NCCD
- NEIGHBORHOOD PLANNING AREAS
- NORTH BURNET/GATEWAY
- National Register Historic District
- PIPELINE RESTRICTED AREA
- RESIDENTIAL DESIGN STANDARDS
- SCENIC ROADWAYS
- TRANSIT ORIENTED DEVELOPMENT
- UNIVERSITY NEIGHBORHOOD
- URBAN RENEWAL AREAS
- WATERFRONT
- WATERFRONT_SETBACKS



This map has been produced by the City of Austin as a working staff map and is not warranted for any other use. No warranty is made by the City regarding its accuracy or completeness. Reproduction is not permitted without permission from: City of Austin - CTM - Regional Mapping.

September 3, 2008



K18

K19

K20

L18

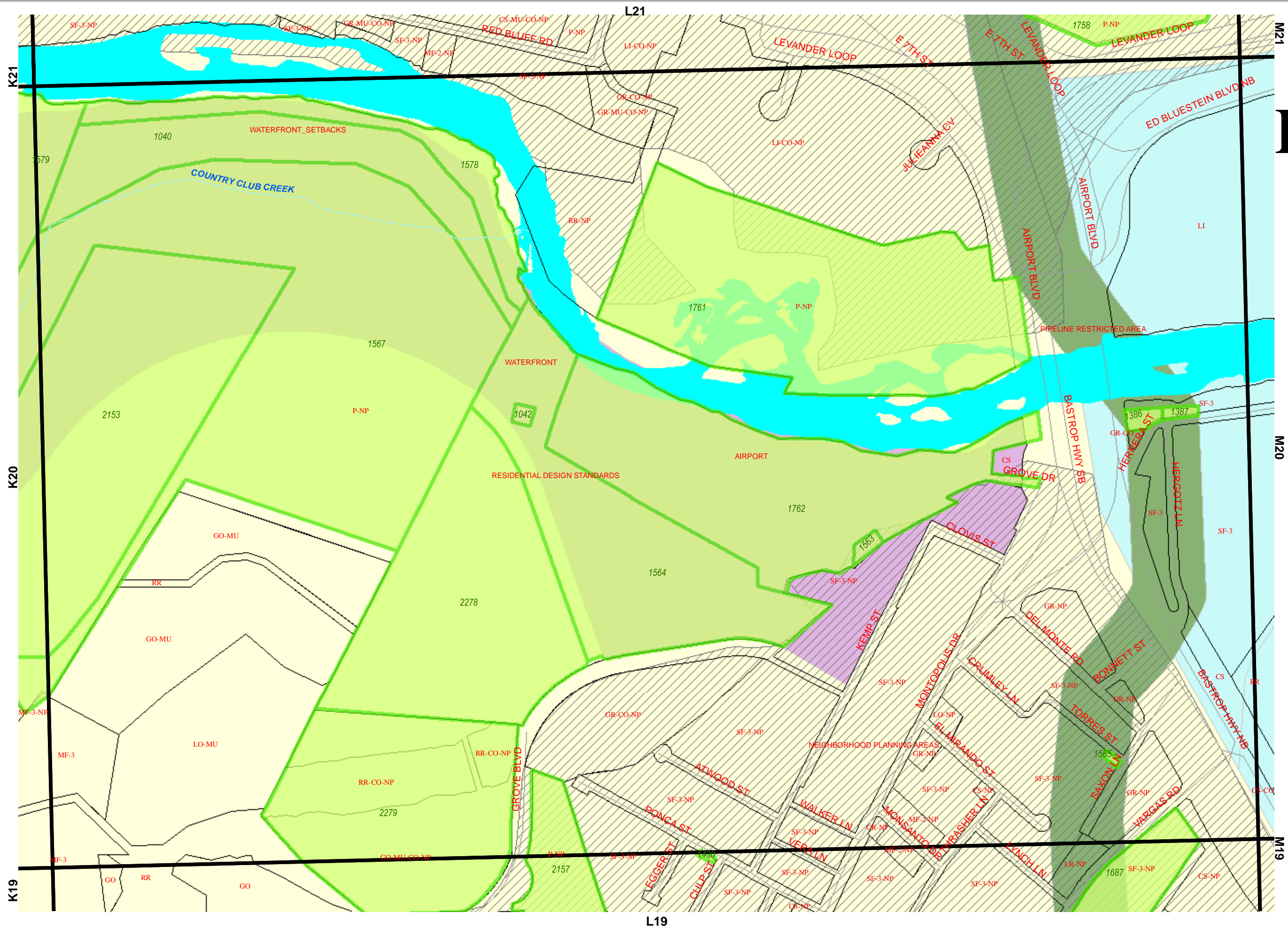
L20

M19

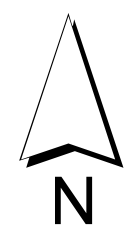
M18

M20

Grid L20



- COA Properties
- Zoning
- ZONING OVERLAY DISTRICTS**
- AIRPORT
- BARTON SPRINGS ZONE
- CAPITOL DOMINANCE
- CAPITOL VIEW CORRIDORS
- CONGRESS AVENUE
- CONVENTION CENTER
- CRIMINAL JUSTICE CENTER
- CURE
- DOWNTOWN CREEKS
- DOWNTOWN PARKS
- EAST AUSTIN
- EAST SIXTH/PEDAN STREET
- HILL COUNTRY ROADWAYS
- NCCD
- NEIGHBORHOOD PLANNING AREAS
- NORTH BURNET/GATEWAY
- National Register Historic District
- PIPELINE RESTRICTED AREA
- RESIDENTIAL DESIGN STANDARDS
- SCENIC ROADWAYS
- TRANSIT ORIENTED DEVELOPMENT
- UNIVERSITY NEIGHBORHOOD
- URBAN RENEWAL AREAS
- WATERFRONT
- WATERFRONT_SETBACKS

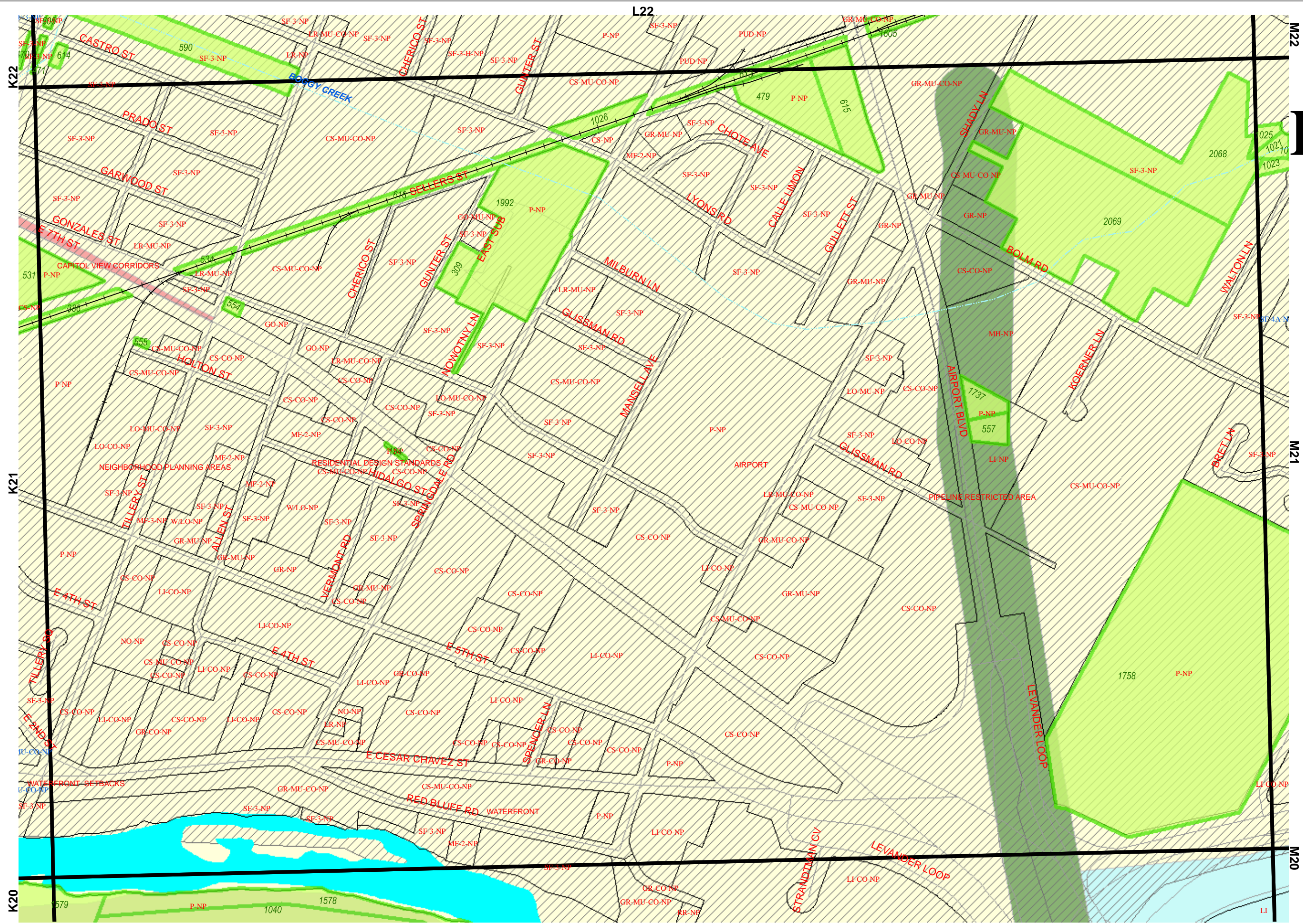


This map has been produced by the City of Austin as a working staff map and is not warranted for any other use. No warranty is made by the City regarding its accuracy or completeness. Reproduction is not permitted without permission from: City of Austin - CTM - Regional Mapping.

September 3, 2008



Grid L21



- COA Properties
- Zoning
- ZONING OVERLAY DISTRICTS**
- AIRPORT
- BARTON SPRINGS ZONE
- CAPITOL DOMINANCE
- CAPITOL VIEW CORRIDORS
- CONGRESS AVENUE
- CONVENTION CENTER
- CRIMINAL JUSTICE CENTER
- CURE
- DOWNTOWN CREEKS
- DOWNTOWN PARKS
- EAST AUSTIN
- EAST SIXTH/PECAN STREET
- HILL COUNTRY ROADWAYS
- NCCD
- NEIGHBORHOOD PLANNING AREAS
- NORTH BURNET/GATEWAY
- National Register Historic District
- PIPELINE RESTRICTED AREA
- RESIDENTIAL DESIGN STANDARDS
- SCENIC ROADWAYS
- TRANSIT ORIENTED DEVELOPMENT
- UNIVERSITY NEIGHBORHOOD
- URBAN RENEWAL AREAS
- WATERFRONT
- WATERFRONT_SETBACKS



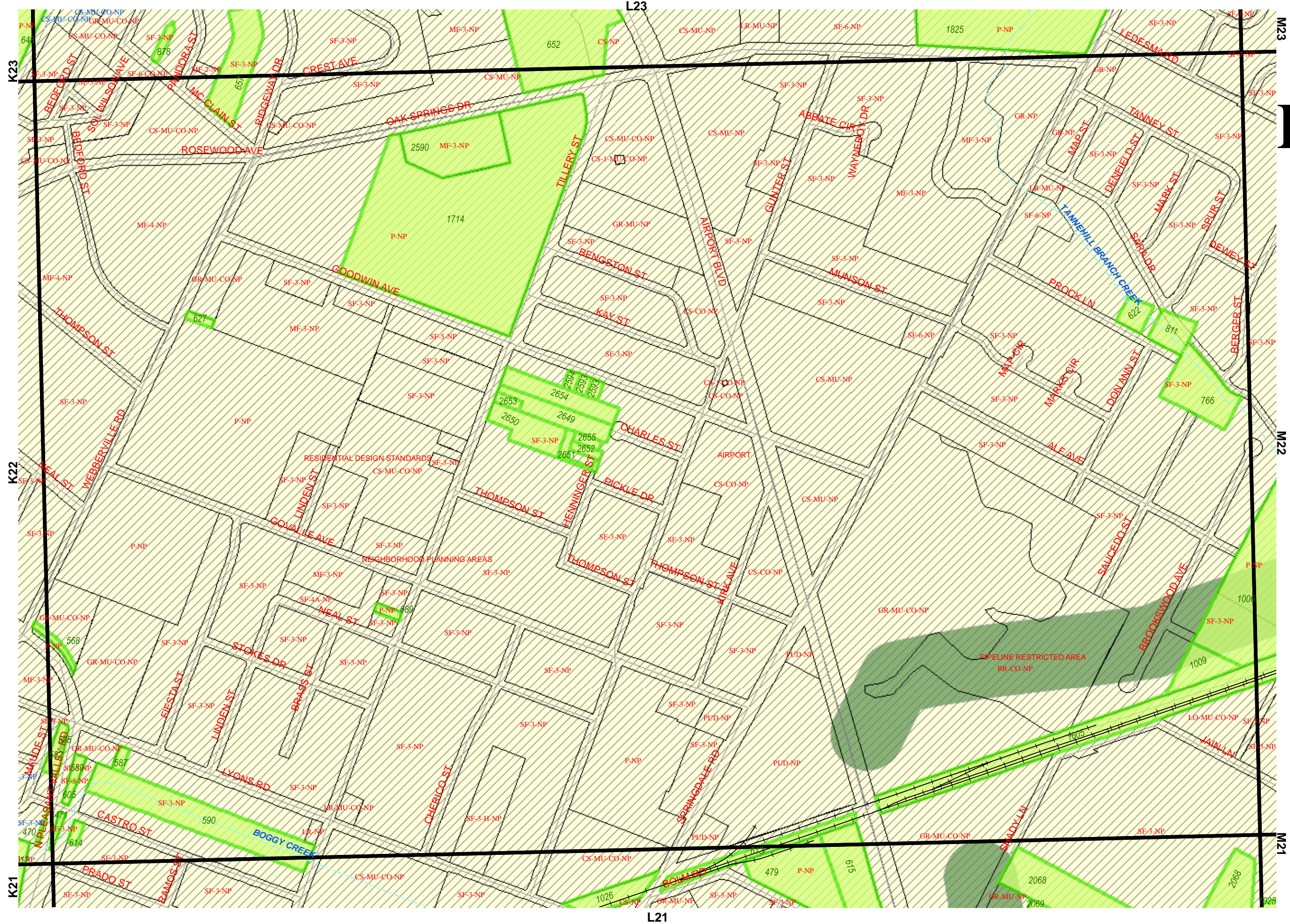
This map has been produced by the City of Austin as a working staff map and is not warranted for any other use. No warranty is made by the City regarding its accuracy or completeness. Reproduction is not permitted without permission from: City of Austin - CTM - Regional Mapping.

September 3, 2008



L20

Grid L22



- COA Properties
- Zoning
- ZONING OVERLAY DISTRICTS**
- AIRPORT
- BARTON SPRINGS ZONE
- CAPITOL DOMINANCE
- CAPITOL VIEW CORRIDORS
- CONGRESS AVENUE
- CONVENTION CENTER
- CRIMINAL JUSTICE CENTER
- CURE
- DOWNTOWN CREEKS
- DOWNTOWN PARKS
- EAST AUSTIN
- EAST SIXTH/PECAN STREET
- HILL COUNTRY ROADWAYS
- NCCD
- NEIGHBORHOOD PLANNING AREAS
- NORTH BURNET/GATEWAY
- National Register Historic District
- PIPELINE RESTRICTED AREA
- RESIDENTIAL DESIGN STANDARDS
- SCENIC ROADWAYS
- TRANSIT ORIENTED DEVELOPMENT
- UNIVERSITY NEIGHBORHOOD
- URBAN RENEWAL AREAS
- WATERFRONT
- WATERFRONT_SETBACKS

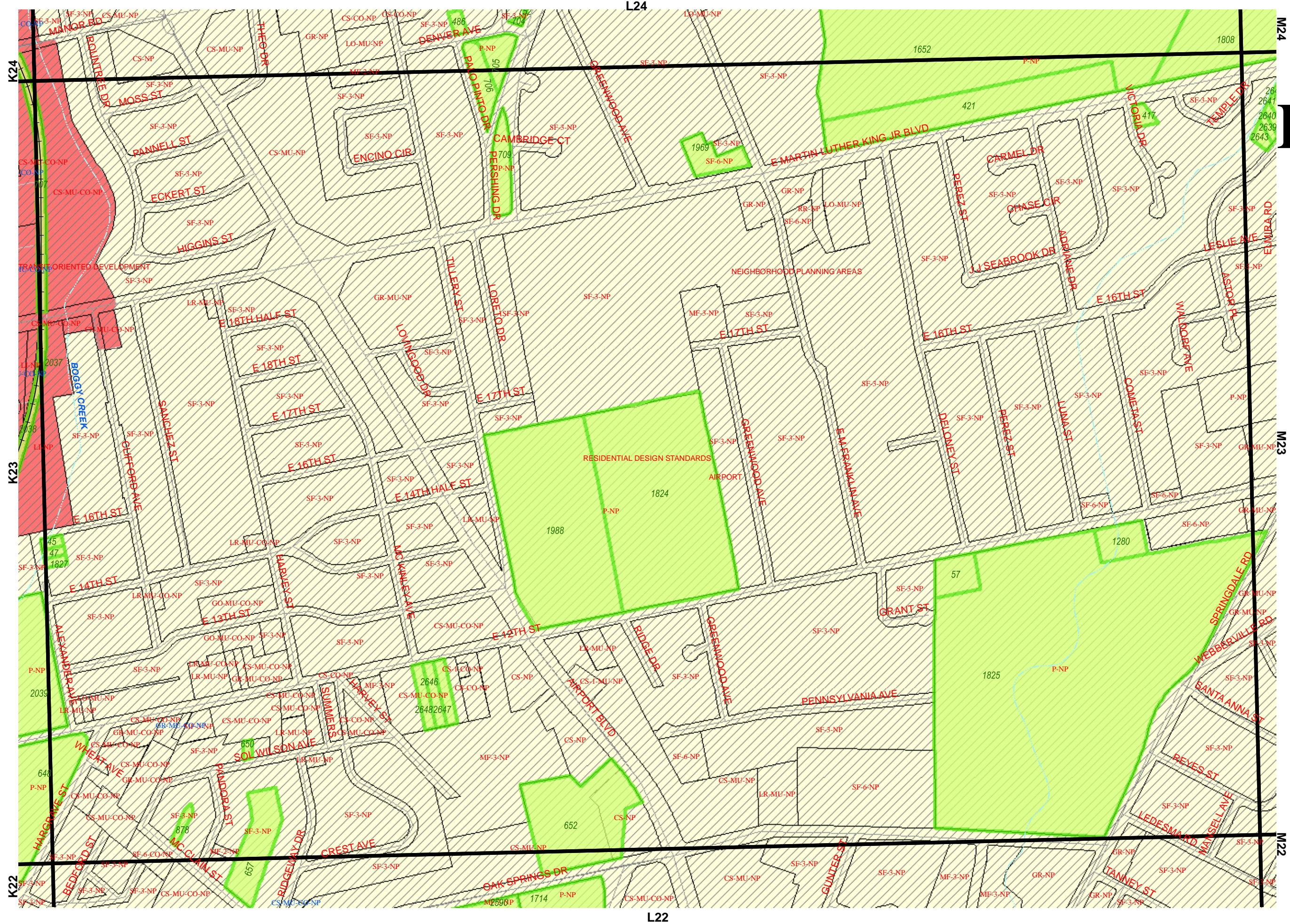


This map has been produced by the City of Austin as a working staff map and is not warranted for any other use. No warranty is made by the City regarding its accuracy or completeness. Reproduction is not permitted without permission from: City of Austin - CTM - Regional Mapping.

September 3, 2008



Grid L23



- COA Properties
- Zoning
- ZONING OVERLAY DISTRICTS**
- AIRPORT
- BARTON SPRINGS ZONE
- CAPITOL DOMINANCE
- CAPITOL VIEW CORRIDORS
- CONGRESS AVENUE
- CONVENTION CENTER
- CRIMINAL JUSTICE CENTER
- CURE
- DOWNTOWN CREEKS
- DOWNTOWN PARKS
- EAST AUSTIN
- EAST SIXTH/PECAN STREET
- HILL COUNTRY ROADWAYS
- NCCD
- NEIGHBORHOOD PLANNING AREAS
- NORTH BURNET/GATEWAY
- National Register Historic District
- PIPELINE RESTRICTED AREA
- RESIDENTIAL DESIGN STANDARDS
- SCENIC ROADWAYS
- TRANSIT ORIENTED DEVELOPMENT
- UNIVERSITY NEIGHBORHOOD
- URBAN RENEWAL AREAS
- WATERFRONT
- WATERFRONT_SETBACKS

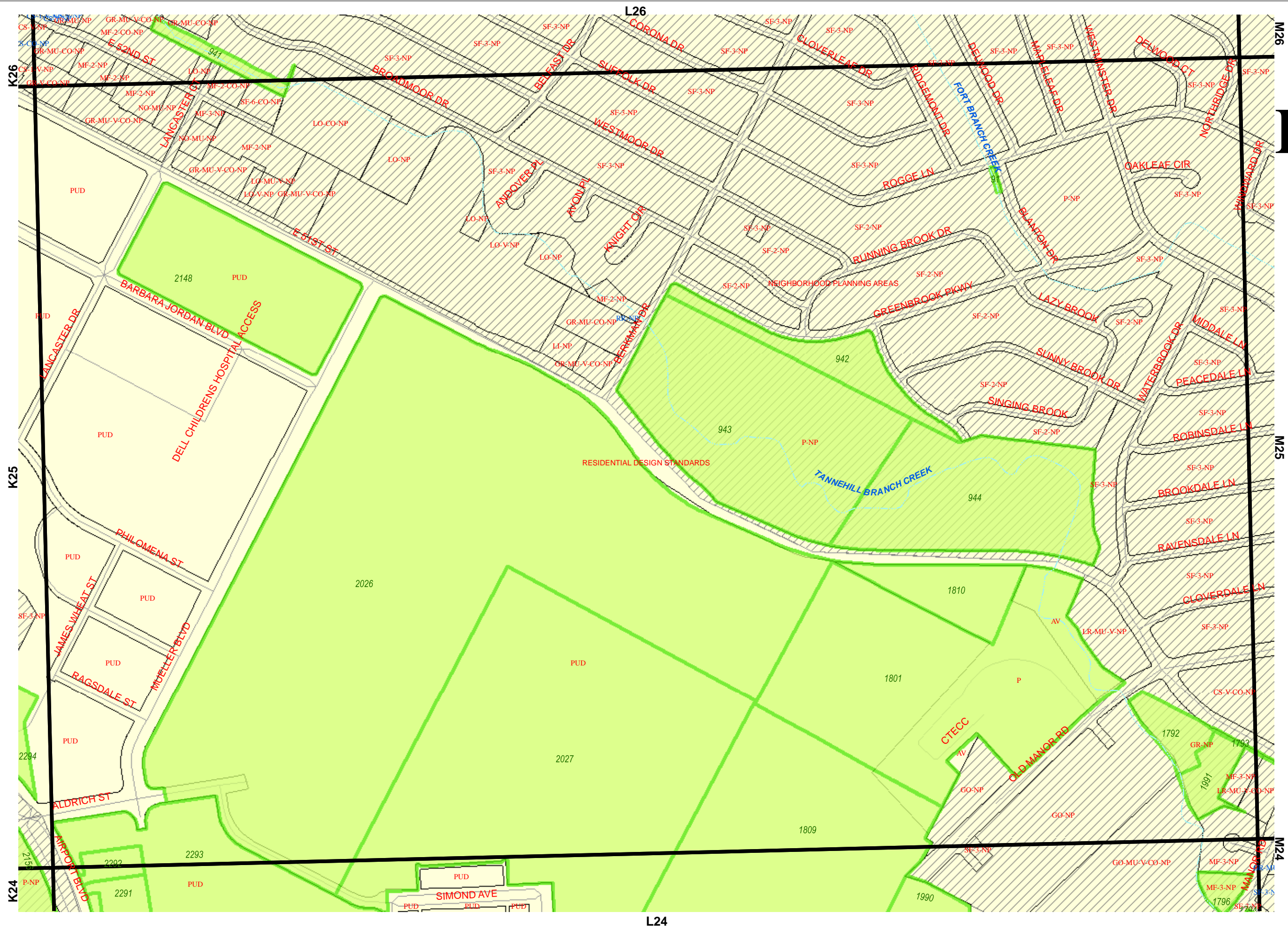


This map has been produced by the City of Austin as a working staff map and is not warranted for any other use. No warranty is made by the City regarding its accuracy or completeness. Reproduction is not permitted without permission from: City of Austin - CTM - Regional Mapping.

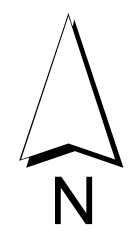
September 3, 2008



Grid L25



- COA Properties
- Zoning
- ZONING OVERLAY DISTRICTS**
- AIRPORT
- BARTON SPRINGS ZONE
- CAPITOL DOMINANCE
- CAPITOL VIEW CORRIDORS
- CONGRESS AVENUE
- CONVENTION CENTER
- CRIMINAL JUSTICE CENTER
- CURE
- DOWNTOWN CREEKS
- DOWNTOWN PARKS
- EAST AUSTIN
- EAST SIXTH/PECAN STREET
- HILL COUNTRY ROADWAYS
- NCCD
- NEIGHBORHOOD PLANNING AREAS
- NORTH BURNET/GATEWAY
- National Register Historic District
- PIPELINE RESTRICTED AREA
- RESIDENTIAL DESIGN STANDARDS
- SCENIC ROADWAYS
- TRANSIT ORIENTED DEVELOPMENT
- UNIVERSITY NEIGHBORHOOD
- URBAN RENEWAL AREAS
- WATERFRONT
- WATERFRONT_SETBACKS



This map has been produced by the City of Austin as a working staff map and is not warranted for any other use. No warranty is made by the City regarding its accuracy or completeness. Reproduction is not permitted without permission from: City of Austin - CTM - Regional Mapping.

September 3, 2008

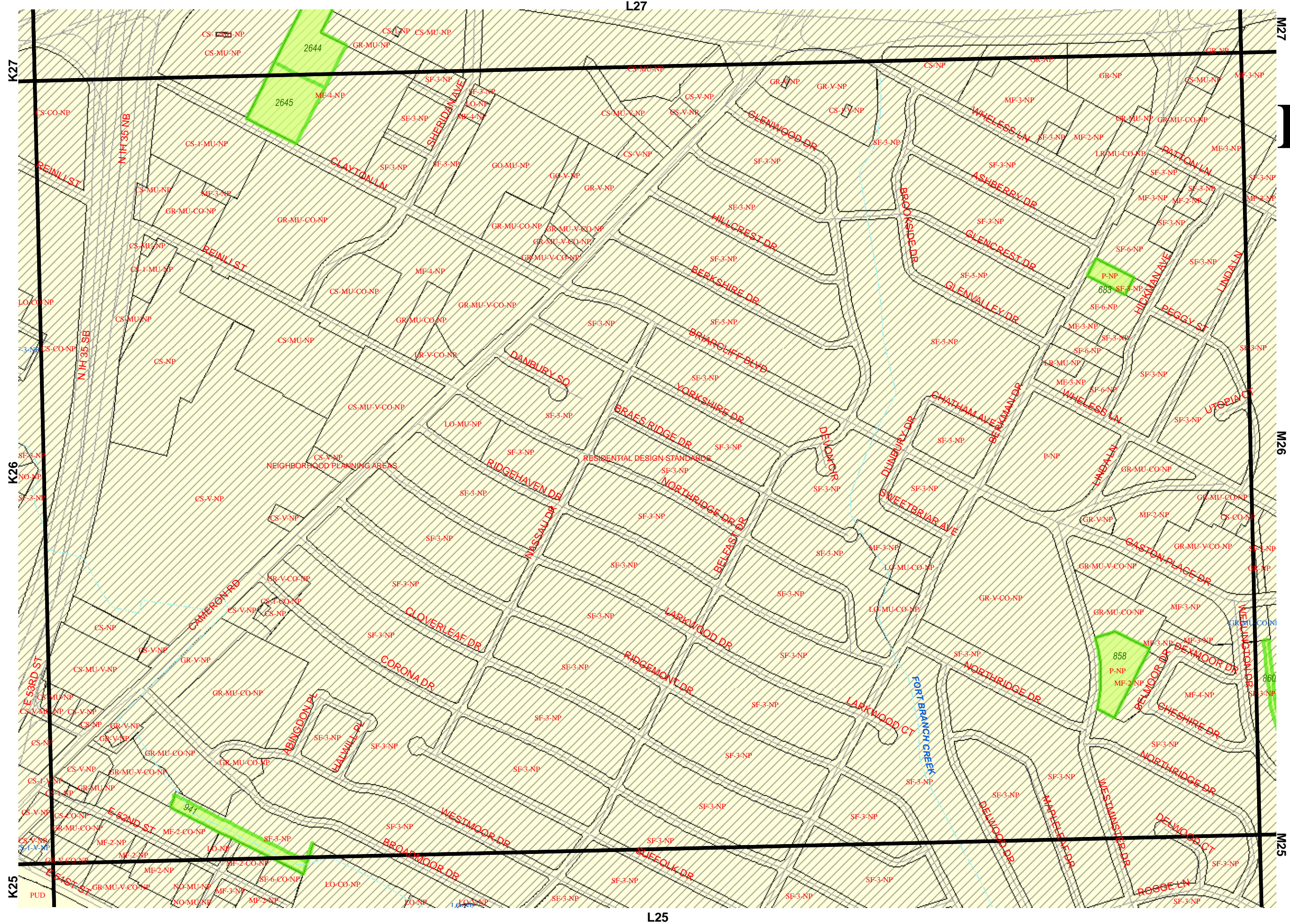


K26
K25
K24

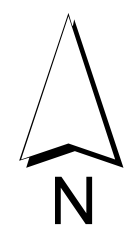
L26
L25
L24

M26
M25
M24

Grid L26



- COA Properties
- Zoning
- ZONING OVERLAY DISTRICTS**
- AIRPORT
- BARTON SPRINGS ZONE
- CAPITOL DOMINANCE
- CAPITOL VIEW CORRIDORS
- CONGRESS AVENUE
- CONVENTION CENTER
- CRIMINAL JUSTICE CENTER
- CURE
- DOWNTOWN CREEKS
- DOWNTOWN PARKS
- EAST AUSTIN
- EAST SIXTH/PECAN STREET
- HILL COUNTRY ROADWAYS
- NCCD
- NEIGHBORHOOD PLANNING AREAS
- NORTH BURNET/GATEWAY
- National Register Historic District
- PIPELINE RESTRICTED AREA
- RESIDENTIAL DESIGN STANDARDS
- SCENIC ROADWAYS
- TRANSIT ORIENTED DEVELOPMENT
- UNIVERSITY NEIGHBORHOOD
- URBAN RENEWAL AREAS
- WATERFRONT
- WATERFRONT_SETBACKS

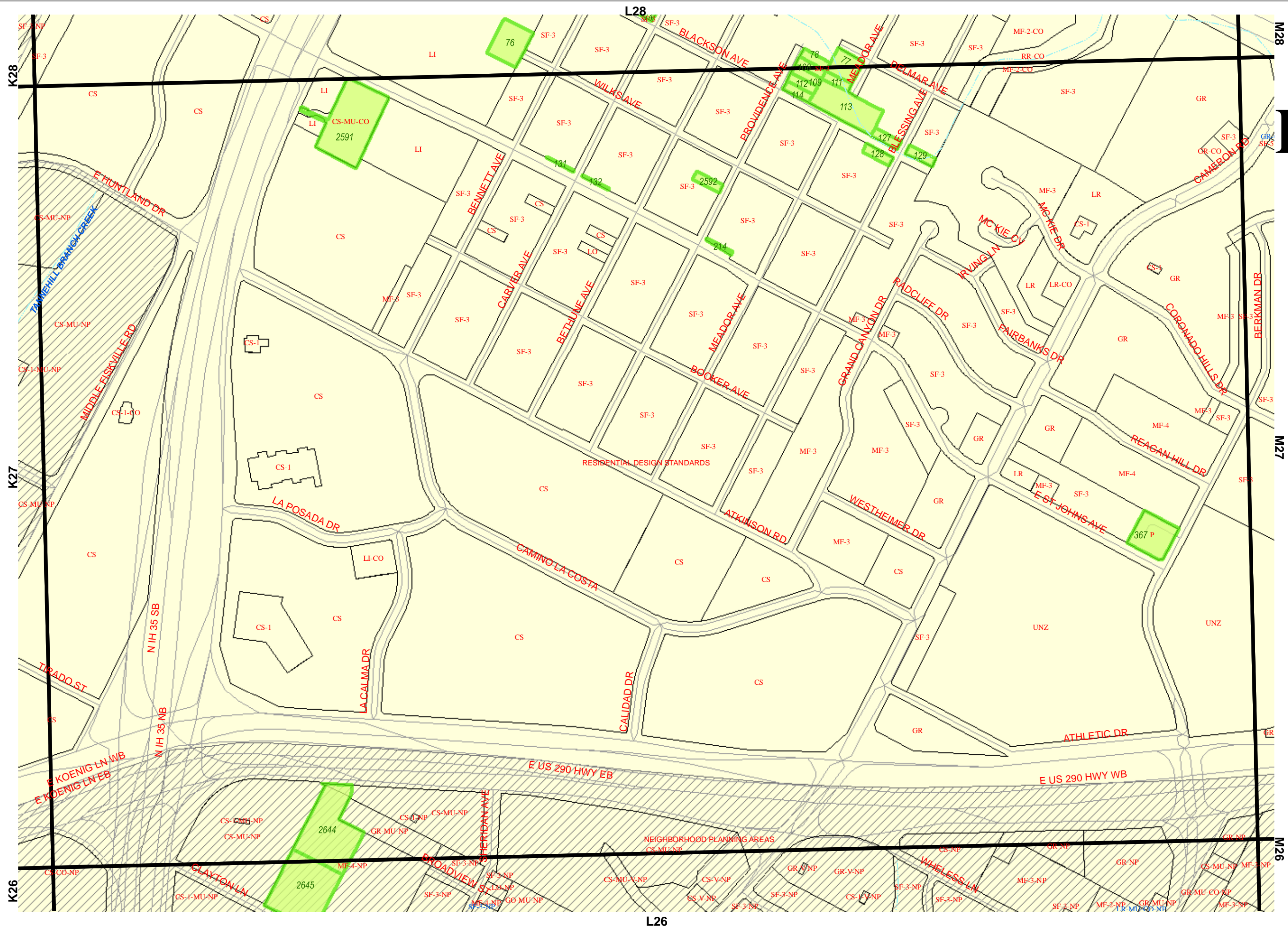


This map has been produced by the City of Austin as a working staff map and is not warranted for any other use. No warranty is made by the City regarding its accuracy or completeness. Reproduction is not permitted without permission from: City of Austin - CTM - Regional Mapping.

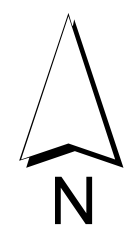
September 3, 2008



Grid L27



- COA Properties
- Zoning
- ZONING OVERLAY DISTRICTS**
- AIRPORT
- BARTON SPRINGS ZONE
- CAPITOL DOMINANCE
- CAPITOL VIEW CORRIDORS
- CONGRESS AVENUE
- CONVENTION CENTER
- CRIMINAL JUSTICE CENTER
- CURE
- DOWNTOWN CREEKS
- DOWNTOWN PARKS
- EAST AUSTIN
- EAST SIXTH/PEDAN STREET
- HILL COUNTRY ROADWAYS
- NCCD
- NEIGHBORHOOD PLANNING AREAS
- NORTH BURNET/GATEWAY
- National Register Historic District
- PIPELINE RESTRICTED AREA
- RESIDENTIAL DESIGN STANDARDS
- SCENIC ROADWAYS
- TRANSIT ORIENTED DEVELOPMENT
- UNIVERSITY NEIGHBORHOOD
- URBAN RENEWAL AREAS
- WATERFRONT
- WATERFRONT_SETBACKS



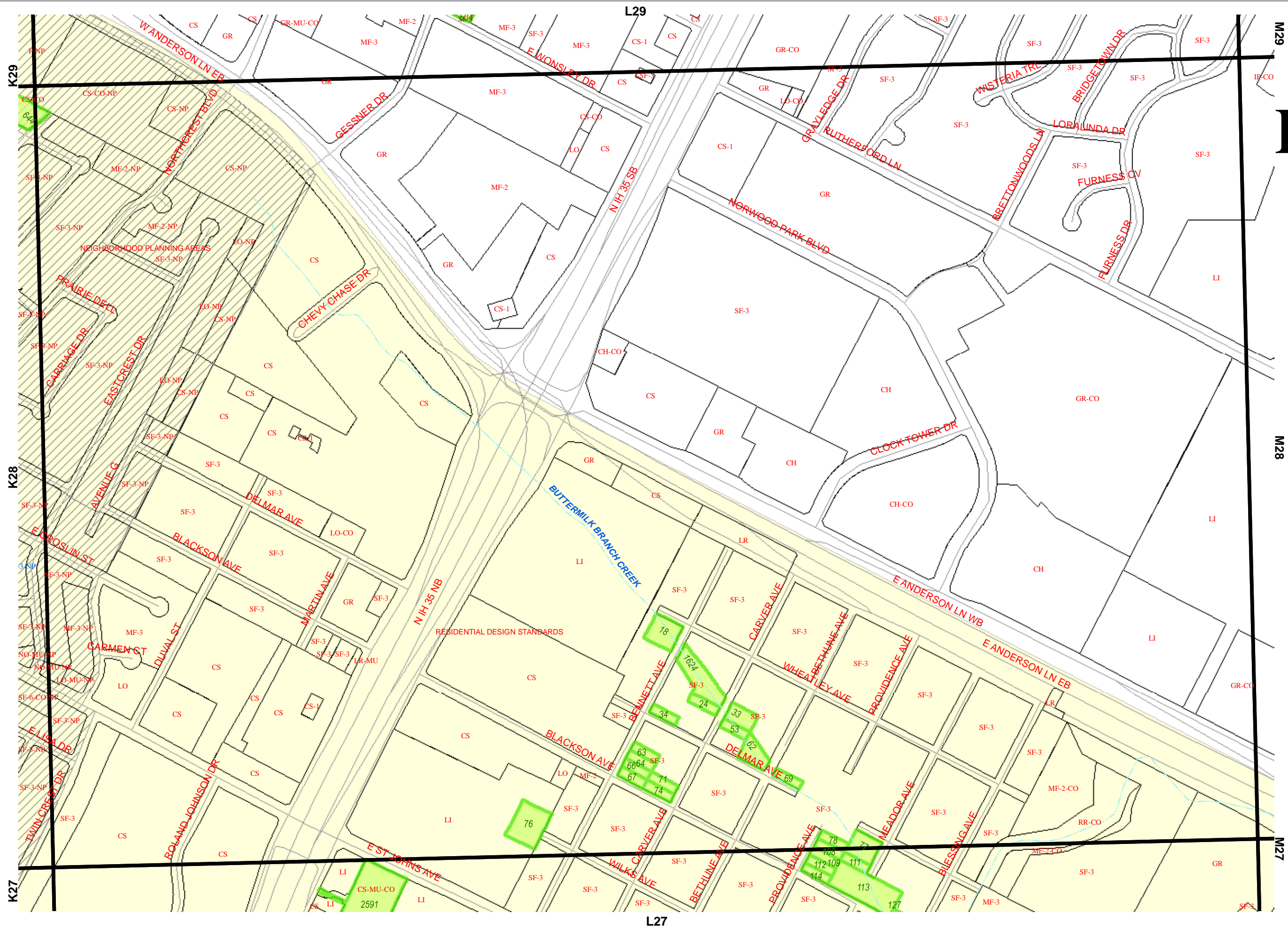
This map has been produced by the City of Austin as a working staff map and is not warranted for any other use. No warranty is made by the City regarding its accuracy or completeness. Reproduction is not permitted without permission from: City of Austin - CTM - Regional Mapping.

September 3, 2008

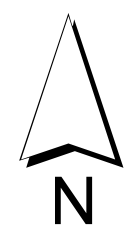


L26

Grid L28



- COA Properties
- Zoning
- ZONING OVERLAY DISTRICTS**
- AIRPORT
- BARTON SPRINGS ZONE
- CAPITOL DOMINANCE
- CAPITOL VIEW CORRIDORS
- CONGRESS AVENUE
- CONVENTION CENTER
- CRIMINAL JUSTICE CENTER
- CURE
- DOWNTOWN CREEKS
- DOWNTOWN PARKS
- EAST AUSTIN
- EAST SIXTH/PECAN STREET
- HILL COUNTRY ROADWAYS
- NCCD
- NEIGHBORHOOD PLANNING AREAS
- NORTH BURNET/GATEWAY
- National Register Historic District
- PIPELINE RESTRICTED AREA
- RESIDENTIAL DESIGN STANDARDS
- SCENIC ROADWAYS
- TRANSIT ORIENTED DEVELOPMENT
- UNIVERSITY NEIGHBORHOOD
- URBAN RENEWAL AREAS
- WATERFRONT
- WATERFRONT_SETBACKS

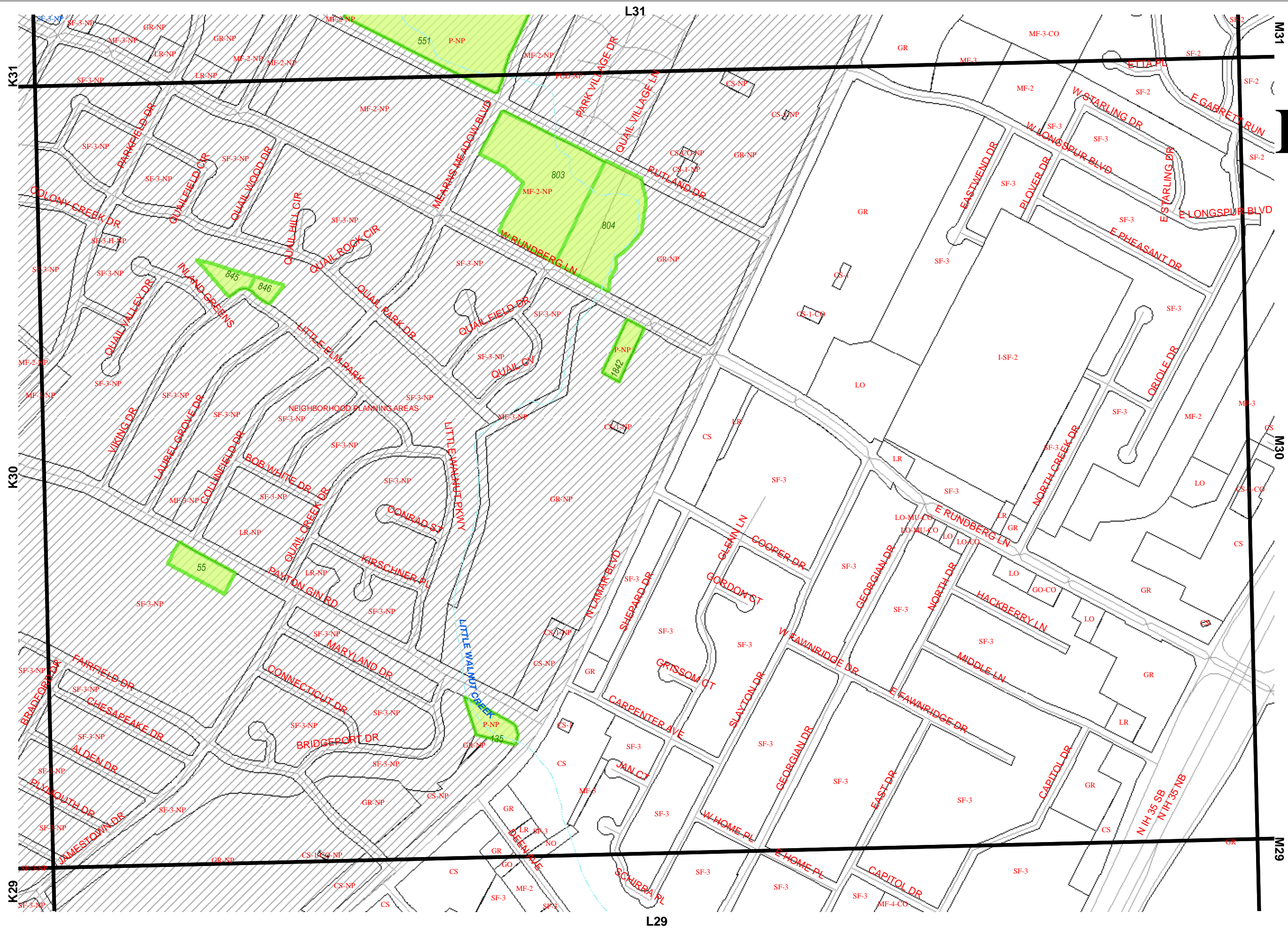


This map has been produced by the City of Austin as a working staff map and is not warranted for any other use. No warranty is made by the City regarding its accuracy or completeness. Reproduction is not permitted without permission from: City of Austin - CTM - Regional Mapping.

September 3, 2008



Grid L30



- COA Properties
- Zoning
- ZONING OVERLAY DISTRICTS**
- AIRPORT
- BARTON SPRINGS ZONE
- CAPITOL DOMINANCE
- CAPITOL VIEW CORRIDORS
- CONGRESS AVENUE
- CONVENTION CENTER
- CRIMINAL JUSTICE CENTER
- CURE
- DOWNTOWN CREEKS
- DOWNTOWN PARKS
- EAST AUSTIN
- EAST SIXTH/PEDAN STREET
- HILL COUNTRY ROADWAYS
- NCCD
- NEIGHBORHOOD PLANNING AREAS
- NORTH BURNET/GATEWAY
- National Register Historic District
- PIPELINE RESTRICTED AREA
- RESIDENTIAL DESIGN STANDARDS
- SCENIC ROADWAYS
- TRANSIT ORIENTED DEVELOPMENT
- UNIVERSITY NEIGHBORHOOD
- URBAN RENEWAL AREAS
- WATERFRONT
- WATERFRONT_SETBACKS

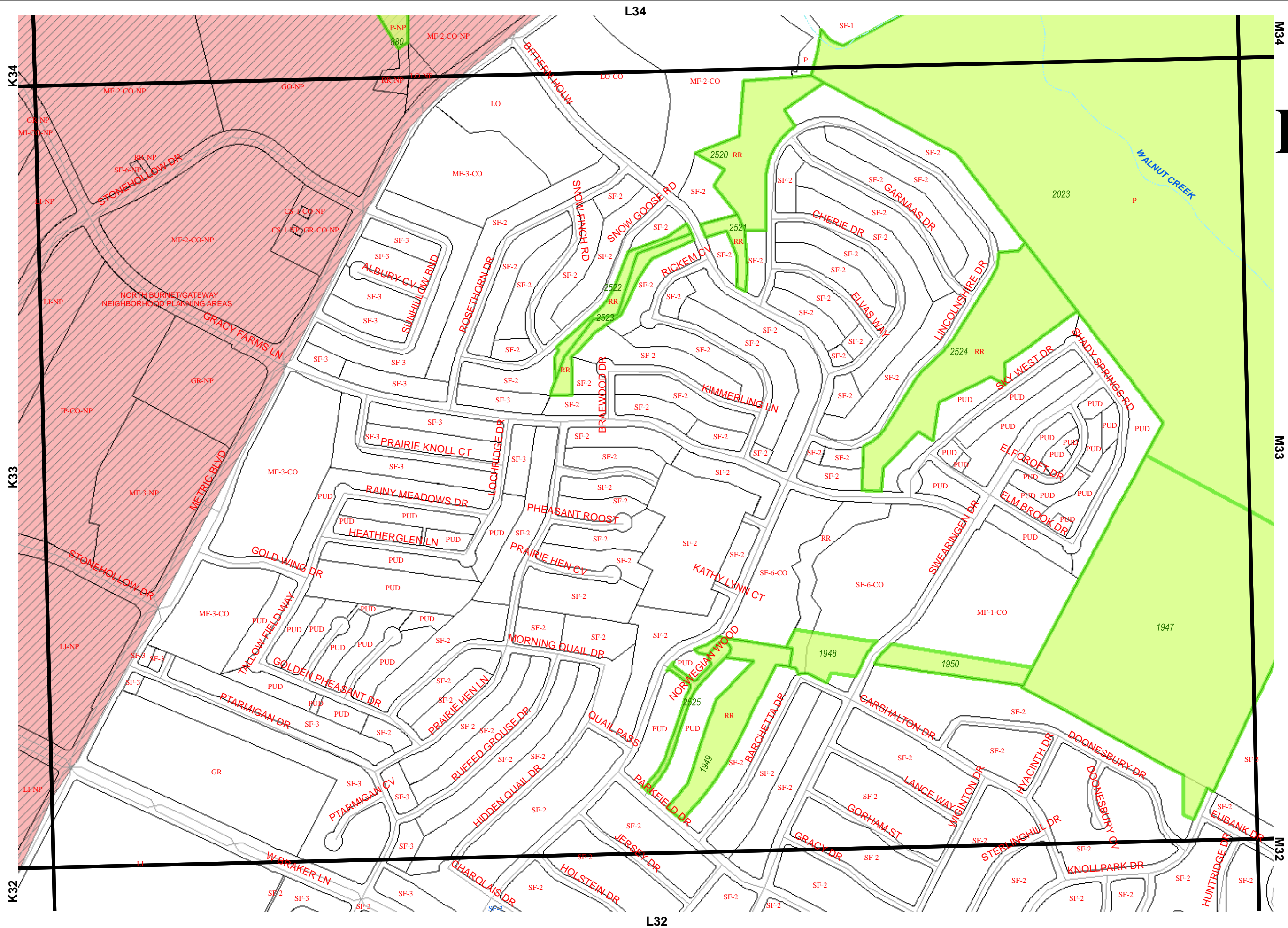


This map has been produced by the City of Austin as a working staff map and is not warranted for any other use. No warranty is made by the City regarding its accuracy or completeness. Reproduction is not permitted without permission from: City of Austin - CTM - Regional Mapping.

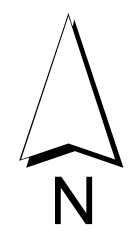
September 3, 2008



Grid L33



- COA Properties
- Zoning
- ZONING OVERLAY DISTRICTS**
- AIRPORT
- BARTON SPRINGS ZONE
- CAPITOL DOMINANCE
- CAPITOL VIEW CORRIDORS
- CONGRESS AVENUE
- CONVENTION CENTER
- CRIMINAL JUSTICE CENTER
- CURE
- DOWNTOWN CREEKS
- DOWNTOWN PARKS
- EAST AUSTIN
- EAST SIXTH/PEDAN STREET
- HILL COUNTRY ROADWAYS
- NCCD
- NEIGHBORHOOD PLANNING AREAS
- NORTH BURNET/GATEWAY
- National Register Historic District
- PIPELINE RESTRICTED AREA
- RESIDENTIAL DESIGN STANDARDS
- SCENIC ROADWAYS
- TRANSIT ORIENTED DEVELOPMENT
- UNIVERSITY NEIGHBORHOOD
- URBAN RENEWAL AREAS
- WATERFRONT
- WATERFRONT_SETBACKS

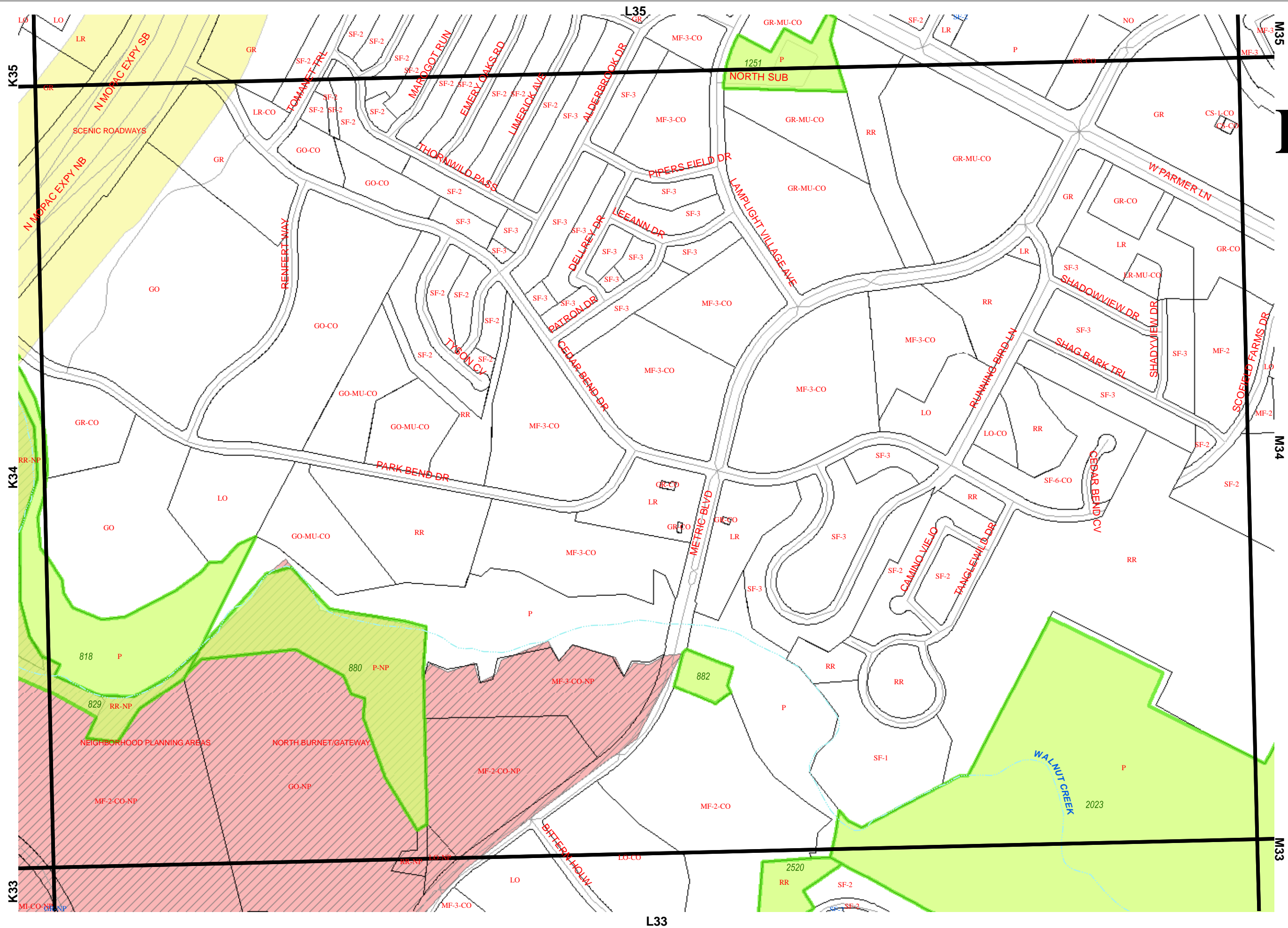


This map has been produced by the City of Austin as a working staff map and is not warranted for any other use. No warranty is made by the City regarding its accuracy or completeness. Reproduction is not permitted without permission from: City of Austin - CTM - Regional Mapping.

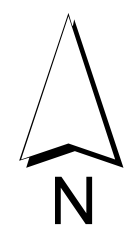
September 3, 2008



Grid L34



- COA Properties
- Zoning
- ZONING OVERLAY DISTRICTS**
- AIRPORT
- BARTON SPRINGS ZONE
- CAPITOL DOMINANCE
- CAPITOL VIEW CORRIDORS
- CONGRESS AVENUE
- CONVENTION CENTER
- CRIMINAL JUSTICE CENTER
- CURE
- DOWNTOWN CREEKS
- DOWNTOWN PARKS
- EAST AUSTIN
- EAST SIXTH/PEDAN STREET
- HILL COUNTRY ROADWAYS
- NCCD
- NEIGHBORHOOD PLANNING AREAS
- NORTH BURNET/GATEWAY
- National Register Historic District
- PIPELINE RESTRICTED AREA
- RESIDENTIAL DESIGN STANDARDS
- SCENIC ROADWAYS
- TRANSIT ORIENTED DEVELOPMENT
- UNIVERSITY NEIGHBORHOOD
- URBAN RENEWAL AREAS
- WATERFRONT
- WATERFRONT_SETBACKS



This map has been produced by the City of Austin as a working staff map and is not warranted for any other use. No warranty is made by the City regarding its accuracy or completeness. Reproduction is not permitted without permission from: City of Austin - CTM - Regional Mapping.

September 3, 2008



L33

M33

M34

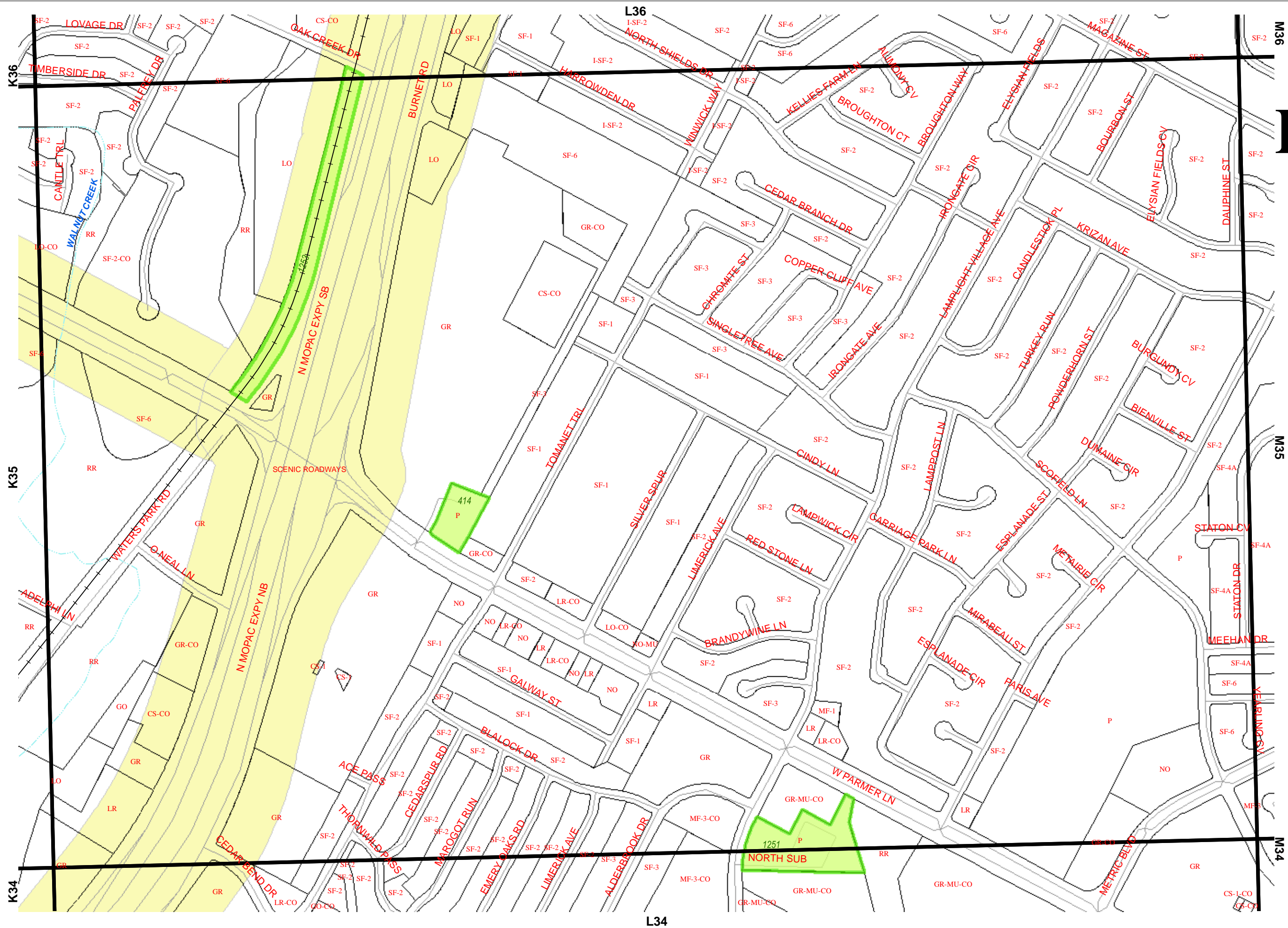
M35

K35

K34

K33

Grid L35



- COA Properties
- Zoning
- ZONING OVERLAY DISTRICTS**
- AIRPORT
- BARTON SPRINGS ZONE
- CAPITOL DOMINANCE
- CAPITOL VIEW CORRIDORS
- CONGRESS AVENUE
- CONVENTION CENTER
- CRIMINAL JUSTICE CENTER
- CURE
- DOWNTOWN CREEKS
- DOWNTOWN PARKS
- EAST AUSTIN
- EAST SIXTH/PECAN STREET
- HILL COUNTRY ROADWAYS
- NCCD
- NEIGHBORHOOD PLANNING AREAS
- NORTH BURNET/GATEWAY
- National Register Historic District
- PIPELINE RESTRICTED AREA
- RESIDENTIAL DESIGN STANDARDS
- SCENIC ROADWAYS
- TRANSIT ORIENTED DEVELOPMENT
- UNIVERSITY NEIGHBORHOOD
- URBAN RENEWAL AREAS
- WATERFRONT
- WATERFRONT_SETBACKS

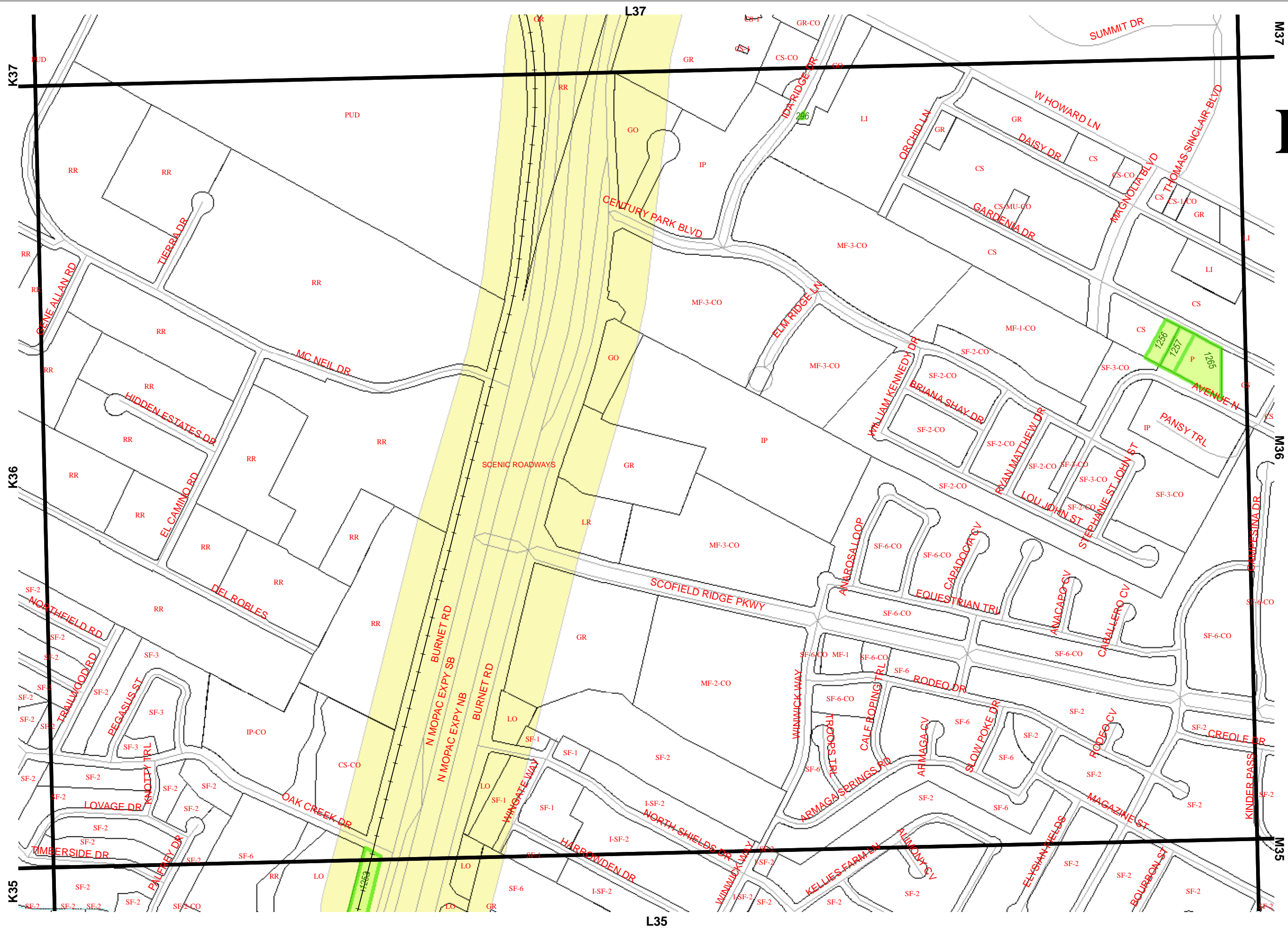


This map has been produced by the City of Austin as a working staff map and is not warranted for any other use. No warranty is made by the City regarding its accuracy or completeness. Reproduction is not permitted without permission from: City of Austin - CTM - Regional Mapping.

September 3, 2008



Grid L36



- COA Properties
- Zoning
- ZONING OVERLAY DISTRICTS**
- AIRPORT
- BARTON SPRINGS ZONE
- CAPITOL DOMINANCE
- CAPITOL VIEW CORRIDORS
- CONGRESS AVENUE
- CONVENTION CENTER
- CRIMINAL JUSTICE CENTER
- CURE
- DOWNTOWN CREEKS
- DOWNTOWN PARKS
- EAST AUSTIN
- EAST SIXTH/PEDAN STREET
- HILL COUNTRY ROADWAYS
- NCCD
- NEIGHBORHOOD PLANNING AREAS
- NORTH BURNET/GATEWAY
- National Register Historic District
- PIPELINE RESTRICTED AREA
- RESIDENTIAL DESIGN STANDARDS
- SCENIC ROADWAYS
- TRANSIT ORIENTED DEVELOPMENT
- UNIVERSITY NEIGHBORHOOD
- URBAN RENEWAL AREAS
- WATERFRONT
- WATERFRONT_SETBACKS

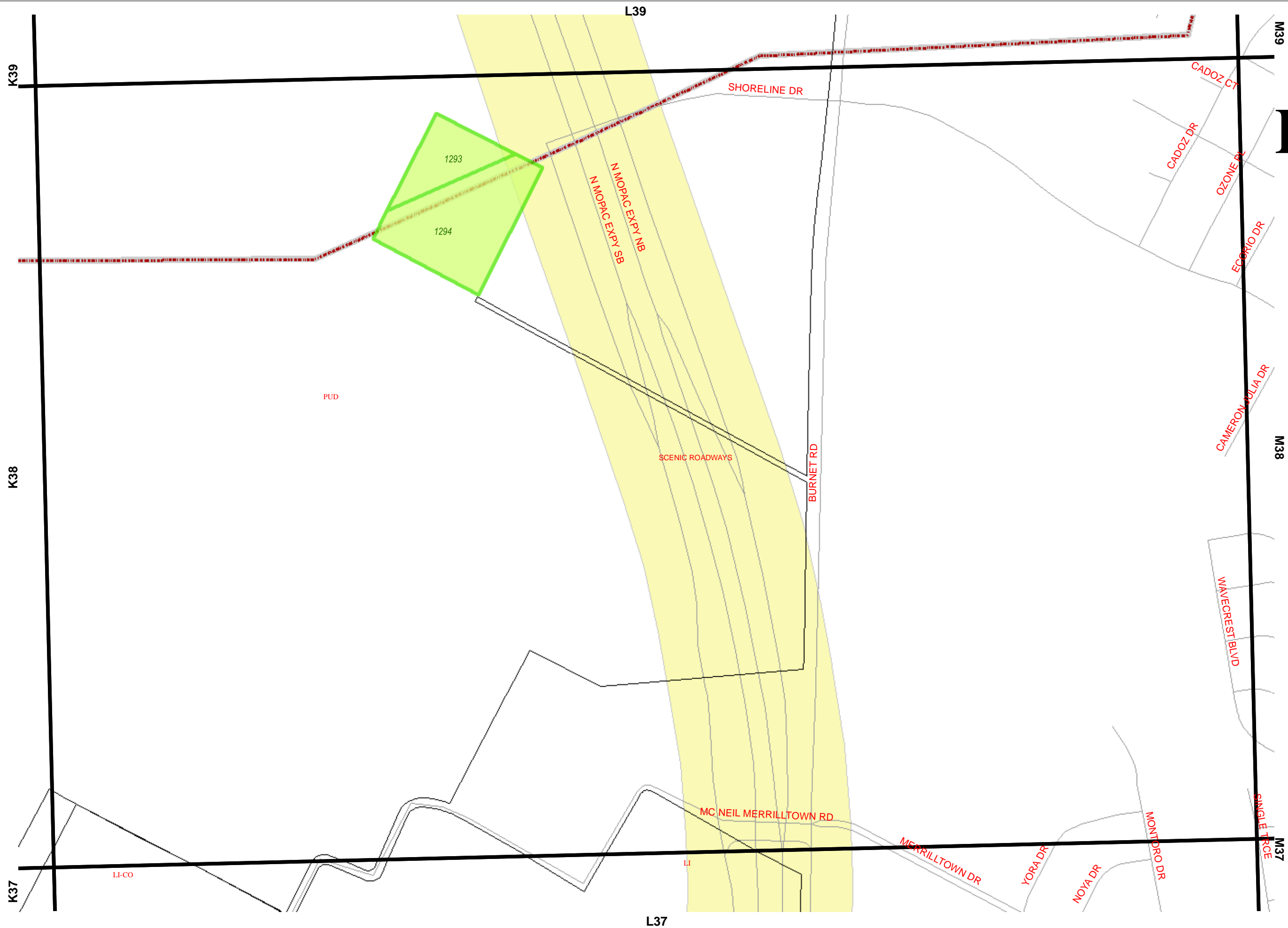


This map has been produced by the City of Austin as a working staff map and is not warranted for any other use. No warranty is made by the City regarding its accuracy or completeness. Reproduction is not permitted without permission from: City of Austin - CTM - Regional Mapping.

September 3, 2008



Grid L38



- COA Properties
- Zoning
- ZONING OVERLAY DISTRICTS**
- AIRPORT
- BARTON SPRINGS ZONE
- CAPITOL DOMINANCE
- CAPITOL VIEW CORRIDORS
- CONGRESS AVENUE
- CONVENTION CENTER
- CRIMINAL JUSTICE CENTER
- CURE
- DOWNTOWN CREEKS
- DOWNTOWN PARKS
- EAST AUSTIN
- EAST SIXTH/PECAN STREET
- HILL COUNTRY ROADWAYS
- NCCD
- NEIGHBORHOOD PLANNING AREAS
- NORTH BURNET/GATEWAY
- National Register Historic District
- PIPELINE RESTRICTED AREA
- RESIDENTIAL DESIGN STANDARDS
- SCENIC ROADWAYS
- TRANSIT ORIENTED DEVELOPMENT
- UNIVERSITY NEIGHBORHOOD
- URBAN RENEWAL AREAS
- WATERFRONT
- WATERFRONT_SETBACKS

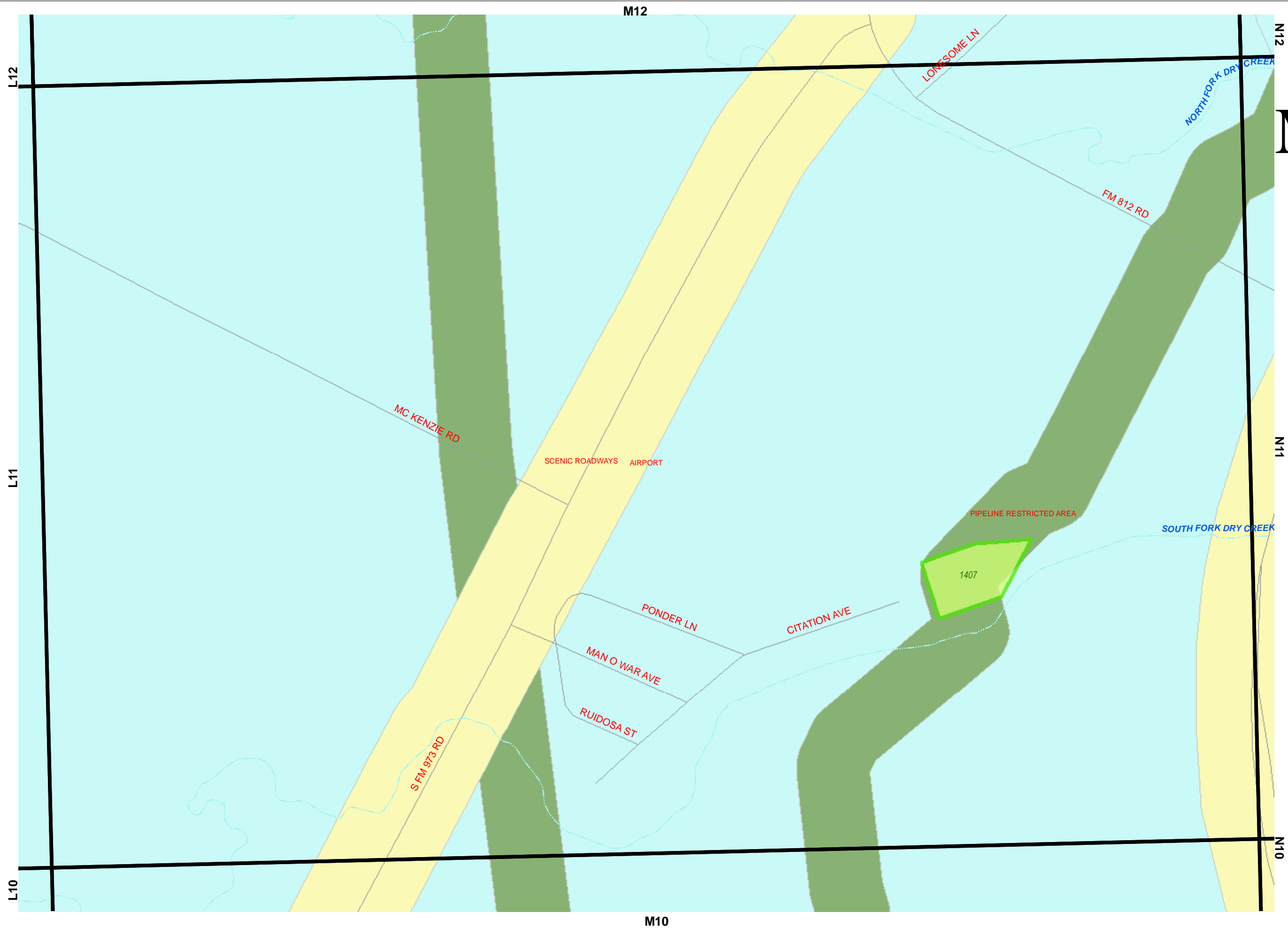


This map has been produced by the City of Austin as a working staff map and is not warranted for any other use. No warranty is made by the City regarding its accuracy or completeness. Reproduction is not permitted without permission from: City of Austin - CTM - Regional Mapping.

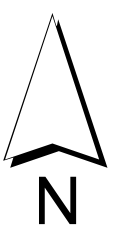
September 3, 2008



Grid M11



- COA Properties
- Zoning
- ZONING OVERLAY DISTRICTS**
- AIRPORT
- BARTON SPRINGS ZONE
- CAPITOL DOMINANCE
- CAPITOL VIEW CORRIDORS
- CONGRESS AVENUE
- CONVENTION CENTER
- CRIMINAL JUSTICE CENTER
- CURE
- DOWNTOWN CREEKS
- DOWNTOWN PARKS
- EAST AUSTIN
- EAST SIXTH/PECAN STREET
- HILL COUNTRY ROADWAYS
- NCCD
- NEIGHBORHOOD PLANNING AREAS
- NORTH BURNET/GATEWAY
- National Register Historic District
- PIPELINE RESTRICTED AREA
- RESIDENTIAL DESIGN STANDARDS
- SCENIC ROADWAYS
- TRANSIT ORIENTED DEVELOPMENT
- UNIVERSITY NEIGHBORHOOD
- URBAN RENEWAL AREAS
- WATERFRONT
- WATERFRONT_SETBACKS

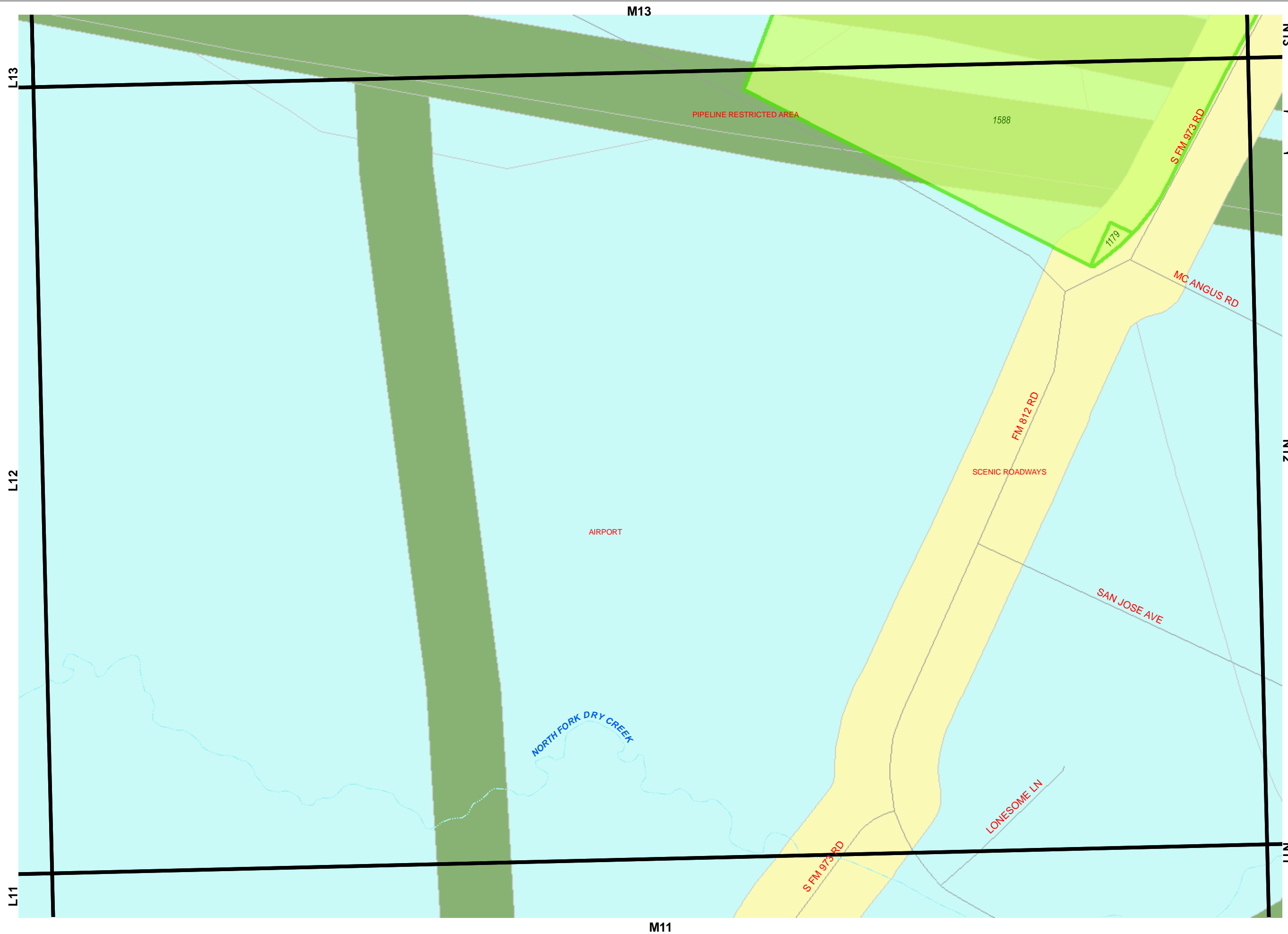


This map has been produced by the City of Austin as a working staff map and is not warranted for any other use. No warranty is made by the City regarding its accuracy or completeness. Reproduction is not permitted without permission from: City of Austin - CTM - Regional Mapping.

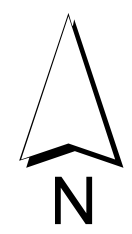
September 3, 2008



Grid M12



- COA Properties
- Zoning
- ZONING OVERLAY DISTRICTS**
- AIRPORT
- BARTON SPRINGS ZONE
- CAPITOL DOMINANCE
- CAPITOL VIEW CORRIDORS
- CONGRESS AVENUE
- CONVENTION CENTER
- CRIMINAL JUSTICE CENTER
- CURE
- DOWNTOWN CREEKS
- DOWNTOWN PARKS
- EAST AUSTIN
- EAST SIXTH/PECAN STREET
- HILL COUNTRY ROADWAYS
- NCCD
- NEIGHBORHOOD PLANNING AREAS
- NORTH BURNET/GATEWAY
- National Register Historic District
- PIPELINE RESTRICTED AREA
- RESIDENTIAL DESIGN STANDARDS
- SCENIC ROADWAYS
- TRANSIT ORIENTED DEVELOPMENT
- UNIVERSITY NEIGHBORHOOD
- URBAN RENEWAL AREAS
- WATERFRONT
- WATERFRONT_SETBACKS

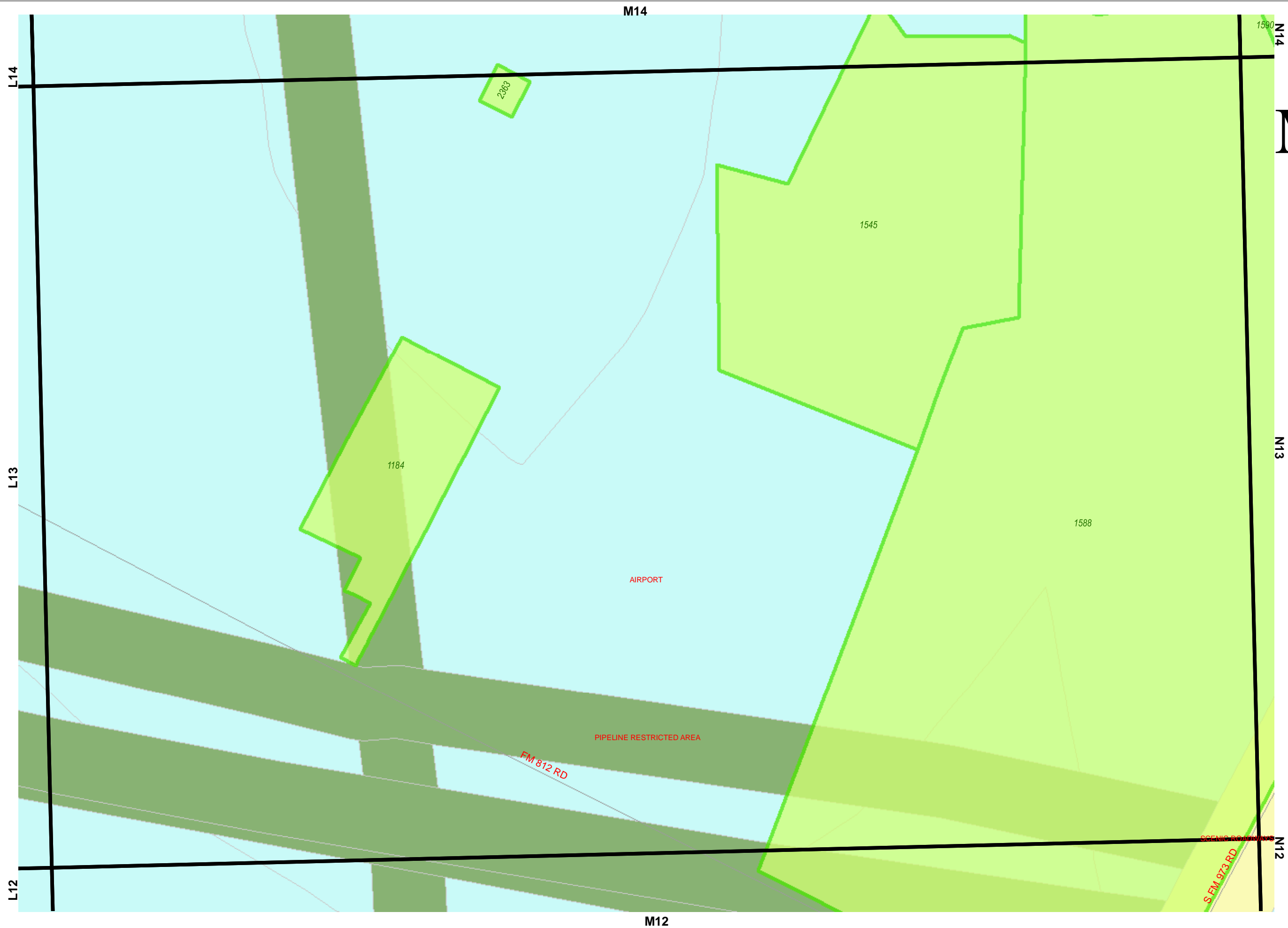


This map has been produced by the City of Austin as a working staff map and is not warranted for any other use. No warranty is made by the City regarding its accuracy or completeness. Reproduction is not permitted without permission from: City of Austin - CTM - Regional Mapping.

September 3, 2008



Grid M13



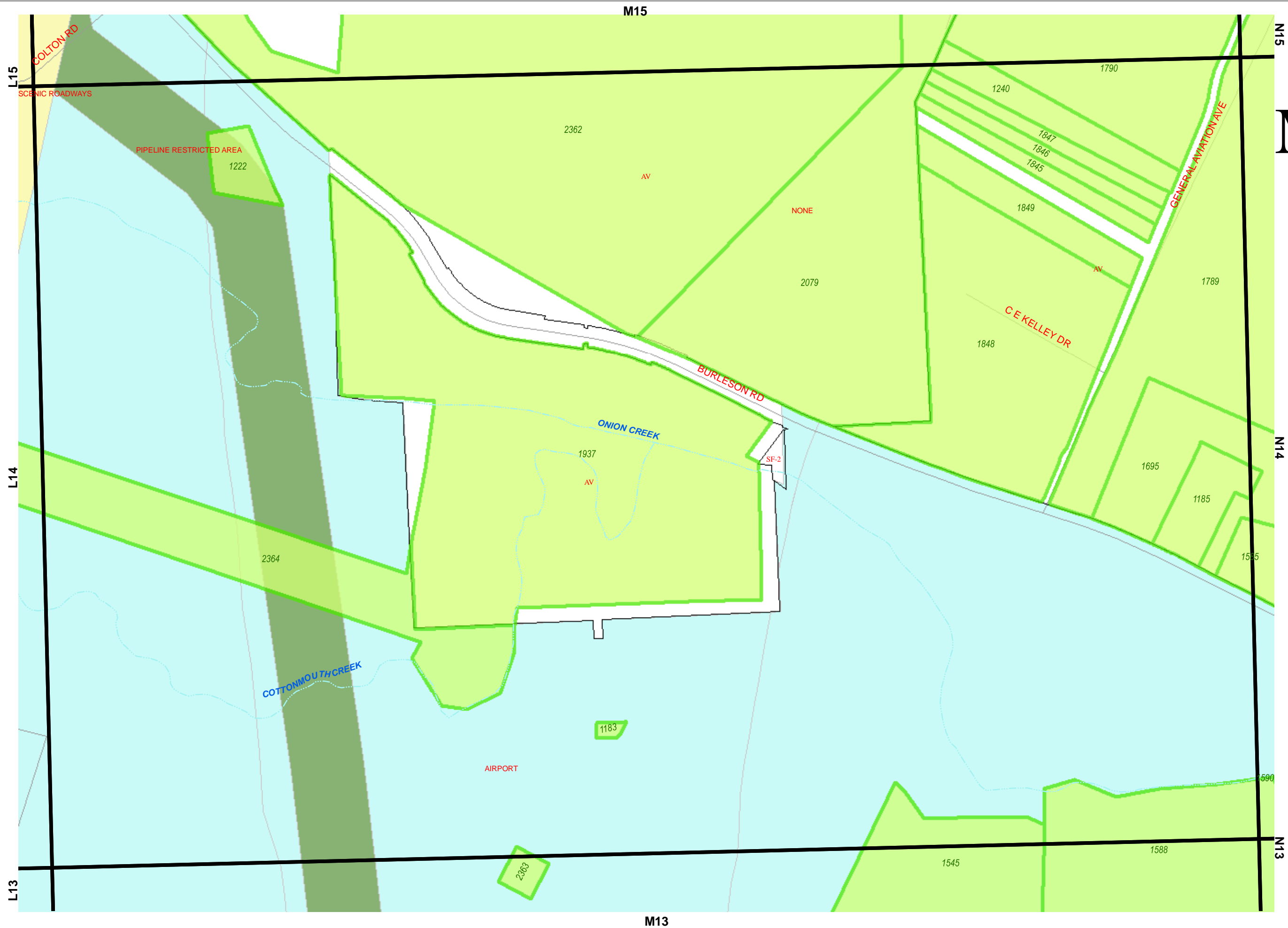
- COA Properties
- Zoning
- ZONING OVERLAY DISTRICTS**
- AIRPORT
- BARTON SPRINGS ZONE
- CAPITOL DOMINANCE
- CAPITOL VIEW CORRIDORS
- CONGRESS AVENUE
- CONVENTION CENTER
- CRIMINAL JUSTICE CENTER
- CURE
- DOWNTOWN CREEKS
- DOWNTOWN PARKS
- EAST AUSTIN
- EAST SIXTH/PECAN STREET
- HILL COUNTRY ROADWAYS
- NCCD
- NEIGHBORHOOD PLANNING AREAS
- NORTH BURNET/GATEWAY
- National Register Historic District
- PIPELINE RESTRICTED AREA
- RESIDENTIAL DESIGN STANDARDS
- SCENIC ROADWAYS
- TRANSIT ORIENTED DEVELOPMENT
- UNIVERSITY NEIGHBORHOOD
- URBAN RENEWAL AREAS
- WATERFRONT
- WATERFRONT_SETBACKS

This map has been produced by the City of Austin as a working staff map and is not warranted for any other use. No warranty is made by the City regarding its accuracy or completeness. Reproduction is not permitted without permission from: City of Austin - CTM - Regional Mapping.

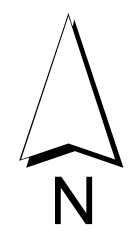
September 3, 2008



Grid M14



- COA Properties
- Zoning
- ZONING OVERLAY DISTRICTS**
- AIRPORT
- BARTON SPRINGS ZONE
- CAPITOL DOMINANCE
- CAPITOL VIEW CORRIDORS
- CONGRESS AVENUE
- CONVENTION CENTER
- CRIMINAL JUSTICE CENTER
- CURE
- DOWNTOWN CREEKS
- DOWNTOWN PARKS
- EAST AUSTIN
- EAST SIXTH/PECAN STREET
- HILL COUNTRY ROADWAYS
- NCCD
- NEIGHBORHOOD PLANNING AREAS
- NORTH BURNET/GATEWAY
- National Register Historic District
- PIPELINE RESTRICTED AREA
- RESIDENTIAL DESIGN STANDARDS
- SCENIC ROADWAYS
- TRANSIT ORIENTED DEVELOPMENT
- UNIVERSITY NEIGHBORHOOD
- URBAN RENEWAL AREAS
- WATERFRONT
- WATERFRONT_SETBACKS

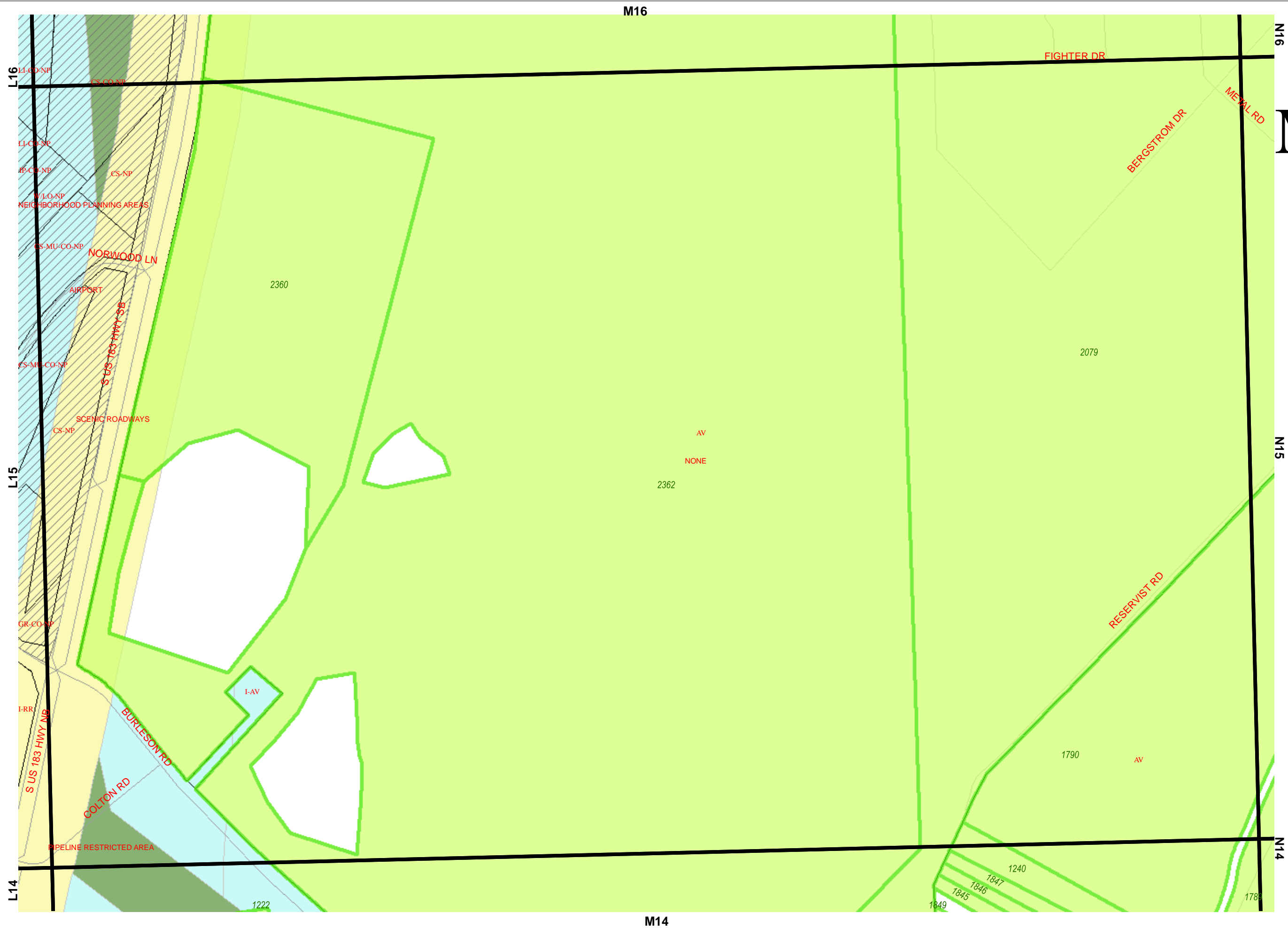


This map has been produced by the City of Austin as a working staff map and is not warranted for any other use. No warranty is made by the City regarding its accuracy or completeness. Reproduction is not permitted without permission from: City of Austin - CTM - Regional Mapping.

September 3, 2008



Grid M15



- COA Properties
- Zoning
- ZONING OVERLAY DISTRICTS**
- AIRPORT
- BARTON SPRINGS ZONE
- CAPITOL DOMINANCE
- CAPITOL VIEW CORRIDORS
- CONGRESS AVENUE
- CONVENTION CENTER
- CRIMINAL JUSTICE CENTER
- CURE
- DOWNTOWN CREEKS
- DOWNTOWN PARKS
- EAST AUSTIN
- EAST SIXTH/PECAN STREET
- HILL COUNTRY ROADWAYS
- NCCD
- NEIGHBORHOOD PLANNING AREAS
- NORTH BURNET/GATEWAY
- National Register Historic District
- PIPELINE RESTRICTED AREA
- RESIDENTIAL DESIGN STANDARDS
- SCENIC ROADWAYS
- TRANSIT ORIENTED DEVELOPMENT
- UNIVERSITY NEIGHBORHOOD
- URBAN RENEWAL AREAS
- WATERFRONT
- WATERFRONT_SETBACKS

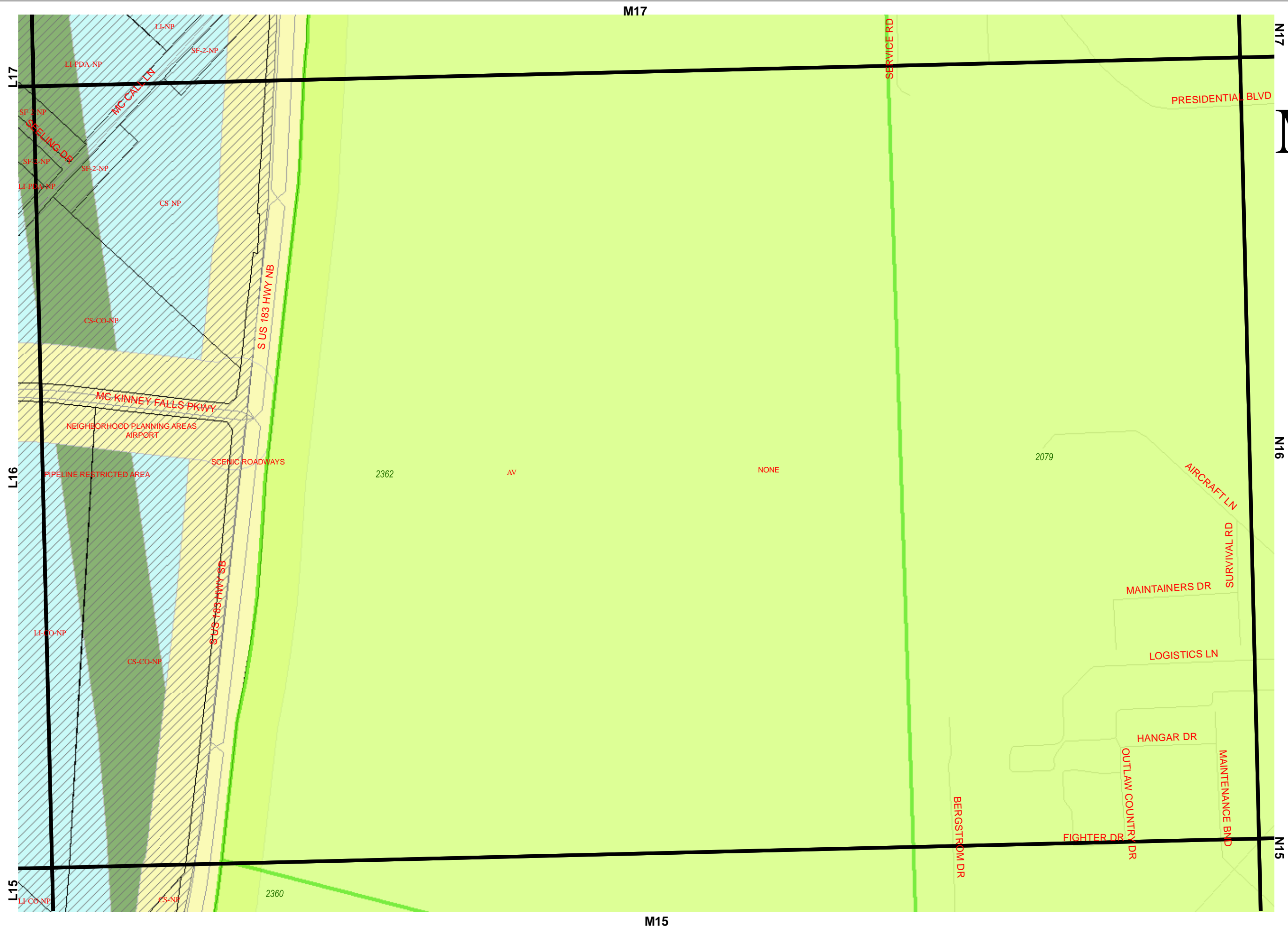


This map has been produced by the City of Austin as a working staff map and is not warranted for any other use. No warranty is made by the City regarding its accuracy or completeness. Reproduction is not permitted without permission from: City of Austin - CTM - Regional Mapping.

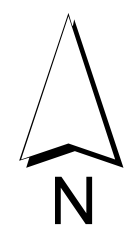
September 3, 2008



Grid M16



- COA Properties
- Zoning
- ZONING OVERLAY DISTRICTS**
- AIRPORT
- BARTON SPRINGS ZONE
- CAPITOL DOMINANCE
- CAPITOL VIEW CORRIDORS
- CONGRESS AVENUE
- CONVENTION CENTER
- CRIMINAL JUSTICE CENTER
- CURE
- DOWNTOWN CREEKS
- DOWNTOWN PARKS
- EAST AUSTIN
- EAST SIXTH/PECAN STREET
- HILL COUNTRY ROADWAYS
- NCCD
- NEIGHBORHOOD PLANNING AREAS
- NORTH BURNET/GATEWAY
- National Register Historic District
- PIPELINE RESTRICTED AREA
- RESIDENTIAL DESIGN STANDARDS
- SCENIC ROADWAYS
- TRANSIT ORIENTED DEVELOPMENT
- UNIVERSITY NEIGHBORHOOD
- URBAN RENEWAL AREAS
- WATERFRONT
- WATERFRONT_SETBACKS



This map has been produced by the City of Austin as a working staff map and is not warranted for any other use. No warranty is made by the City regarding its accuracy or completeness. Reproduction is not permitted without permission from: City of Austin - CTM - Regional Mapping.

September 3, 2008



Grid M17



- COA Properties
- Zoning
- ZONING OVERLAY DISTRICTS**
- AIRPORT
- BARTON SPRINGS ZONE
- CAPITOL DOMINANCE
- CAPITOL VIEW CORRIDORS
- CONGRESS AVENUE
- CONVENTION CENTER
- CRIMINAL JUSTICE CENTER
- CURE
- DOWNTOWN CREEKS
- DOWNTOWN PARKS
- EAST AUSTIN
- EAST SIXTH/PECAN STREET
- HILL COUNTRY ROADWAYS
- NCCD
- NEIGHBORHOOD PLANNING AREAS
- NORTH BURNET/GATEWAY
- National Register Historic District
- PIPELINE RESTRICTED AREA
- RESIDENTIAL DESIGN STANDARDS
- SCENIC ROADWAYS
- TRANSIT ORIENTED DEVELOPMENT
- UNIVERSITY NEIGHBORHOOD
- URBAN RENEWAL AREAS
- WATERFRONT
- WATERFRONT_SETBACKS

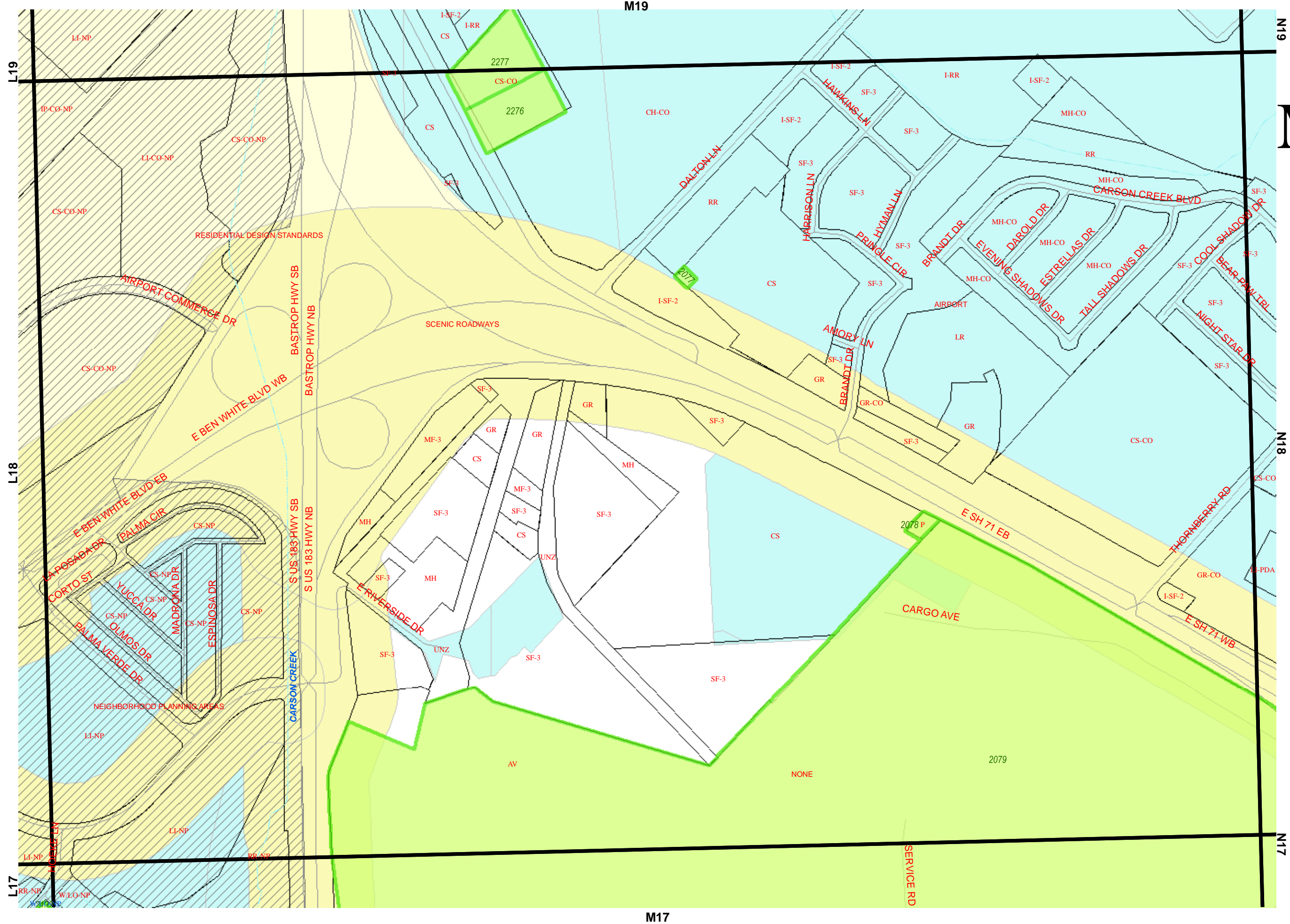


This map has been produced by the City of Austin as a working staff map and is not warranted for any other use. No warranty is made by the City regarding its accuracy or completeness. Reproduction is not permitted without permission from: City of Austin - CTM - Regional Mapping.

September 3, 2008



Grid M18



- COA Properties
- Zoning
- ZONING OVERLAY DISTRICTS**
- AIRPORT
- BARTON SPRINGS ZONE
- CAPITOL DOMINANCE
- CAPITOL VIEW CORRIDORS
- CONGRESS AVENUE
- CONVENTION CENTER
- CRIMINAL JUSTICE CENTER
- CURE
- DOWNTOWN CREEKS
- DOWNTOWN PARKS
- EAST AUSTIN
- EAST SIXTH/PECAN STREET
- HILL COUNTRY ROADWAYS
- NCCD
- NEIGHBORHOOD PLANNING AREAS
- NORTH BURNET/GATEWAY
- National Register Historic District
- PIPELINE RESTRICTED AREA
- RESIDENTIAL DESIGN STANDARDS
- SCENIC ROADWAYS
- TRANSIT ORIENTED DEVELOPMENT
- UNIVERSITY NEIGHBORHOOD
- URBAN RENEWAL AREAS
- WATERFRONT
- WATERFRONT_SETBACKS

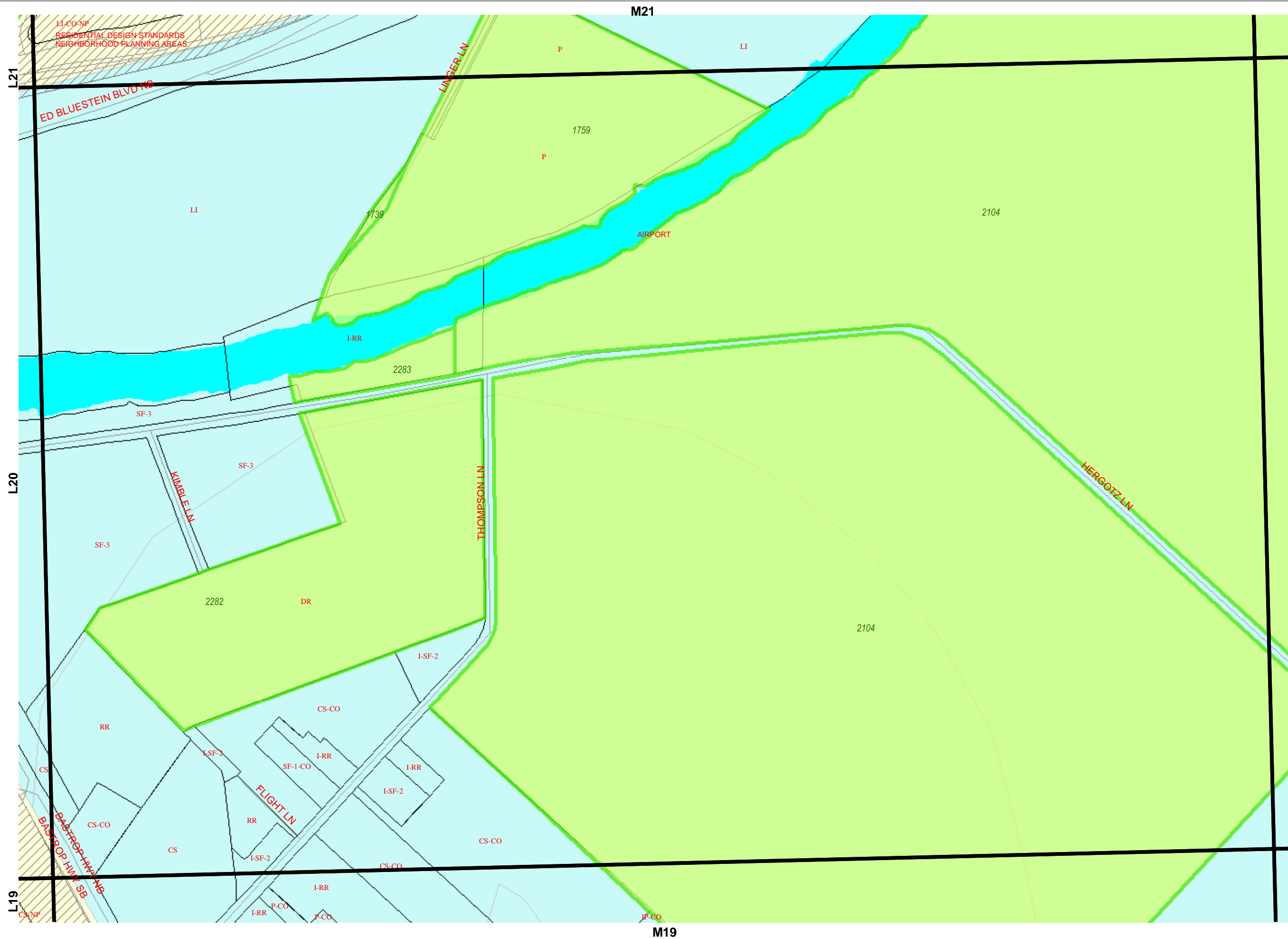


This map has been produced by the City of Austin as a working staff map and is not warranted for any other use. No warranty is made by the City regarding its accuracy or completeness. Reproduction is not permitted without permission from: City of Austin - CTM - Regional Mapping.

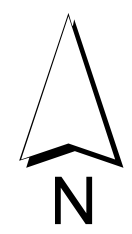
September 3, 2008



Grid M20



- COA Properties
- Zoning
- ZONING OVERLAY DISTRICTS**
- AIRPORT
- BARTON SPRINGS ZONE
- CAPITOL DOMINANCE
- CAPITOL VIEW CORRIDORS
- CONGRESS AVENUE
- CONVENTION CENTER
- CRIMINAL JUSTICE CENTER
- CURE
- DOWNTOWN CREEKS
- DOWNTOWN PARKS
- EAST AUSTIN
- EAST SIXTH/PECAN STREET
- HILL COUNTRY ROADWAYS
- NCCD
- NEIGHBORHOOD PLANNING AREAS
- NORTH BURNET/GATEWAY
- National Register Historic District
- PIPELINE RESTRICTED AREA
- RESIDENTIAL DESIGN STANDARDS
- SCENIC ROADWAYS
- TRANSIT ORIENTED DEVELOPMENT
- UNIVERSITY NEIGHBORHOOD
- URBAN RENEWAL AREAS
- WATERFRONT
- WATERFRONT_SETBACKS

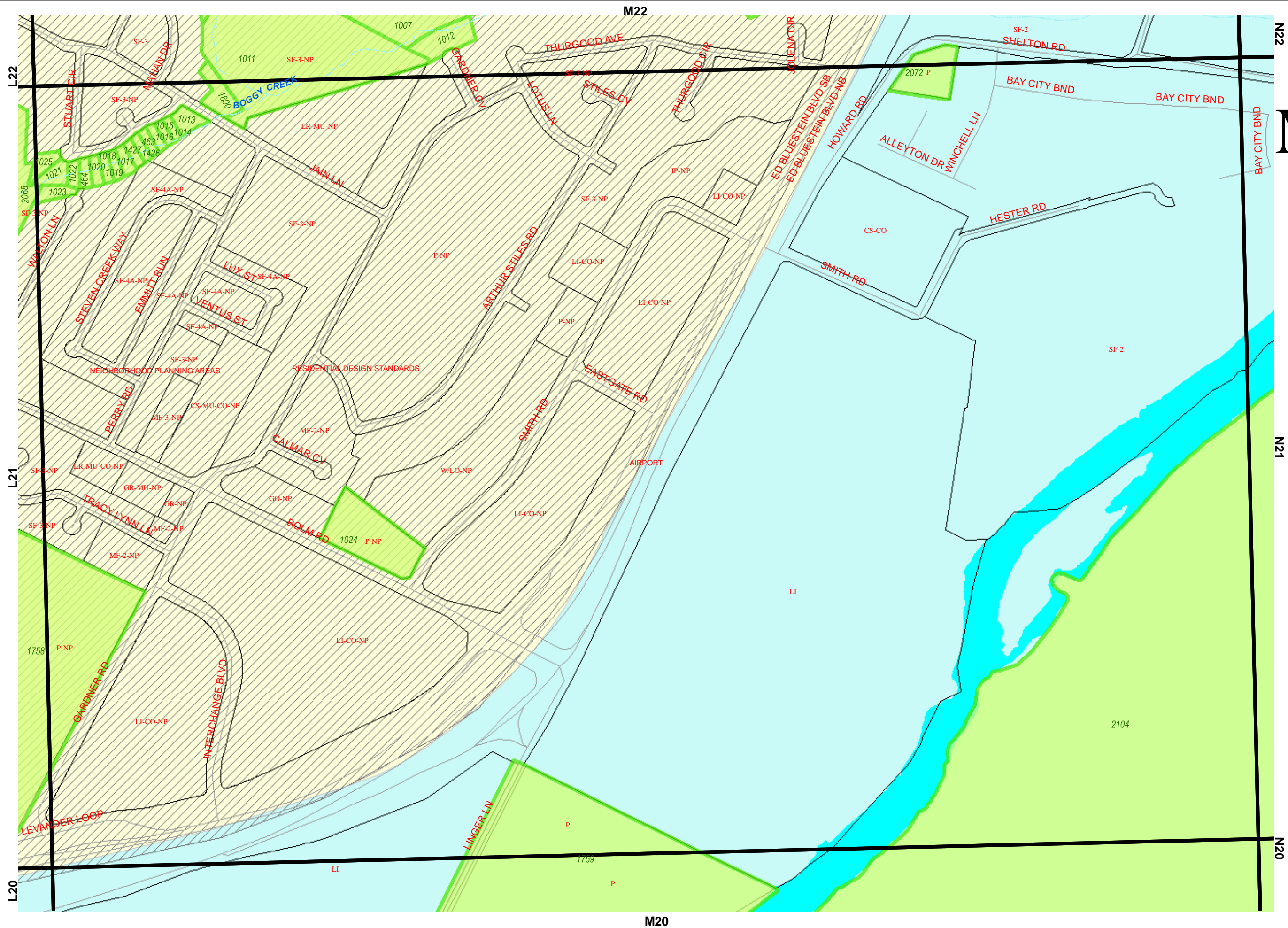


This map has been produced by the City of Austin as a working staff map and is not warranted for any other use. No warranty is made by the City regarding its accuracy or completeness. Reproduction is not permitted without permission from: City of Austin - CTM - Regional Mapping.

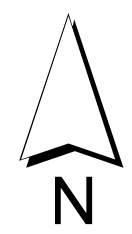
September 3, 2008



Grid M21



- COA Properties
- Zoning
- ZONING OVERLAY DISTRICTS**
- AIRPORT
- BARTON SPRINGS ZONE
- CAPITOL DOMINANCE
- CAPITOL VIEW CORRIDORS
- CONGRESS AVENUE
- CONVENTION CENTER
- CRIMINAL JUSTICE CENTER
- CURE
- DOWNTOWN CREEKS
- DOWNTOWN PARKS
- EAST AUSTIN
- EAST SIXTH/PECAN STREET
- HILL COUNTRY ROADWAYS
- NCCD
- NEIGHBORHOOD PLANNING AREAS
- NORTH BURNET/GATEWAY
- National Register Historic District
- PIPELINE RESTRICTED AREA
- RESIDENTIAL DESIGN STANDARDS
- SCENIC ROADWAYS
- TRANSIT ORIENTED DEVELOPMENT
- UNIVERSITY NEIGHBORHOOD
- URBAN RENEWAL AREAS
- WATERFRONT
- WATERFRONT_SETBACKS

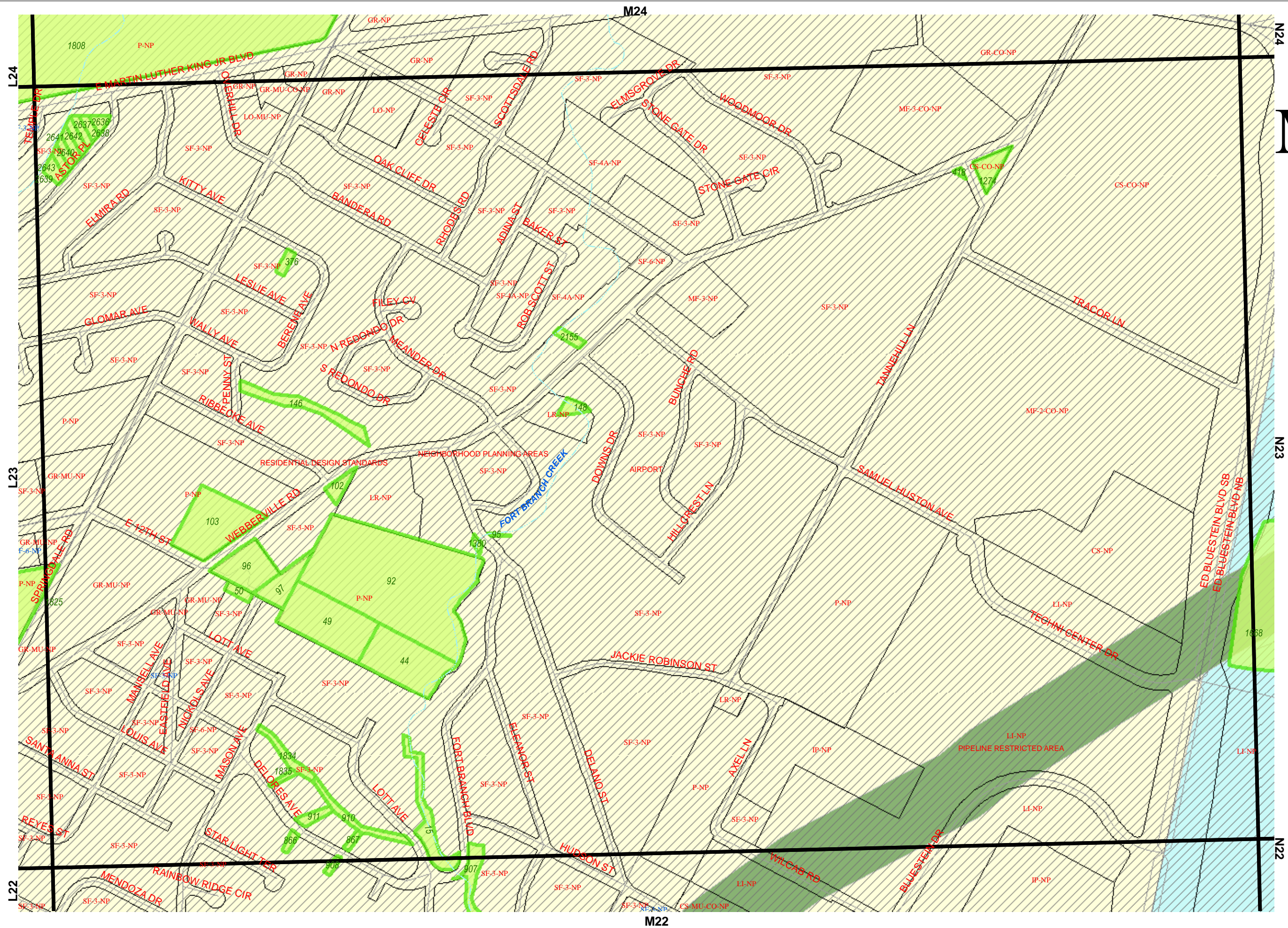


This map has been produced by the City of Austin as a working staff map and is not warranted for any other use. No warranty is made by the City regarding its accuracy or completeness. Reproduction is not permitted without permission from: City of Austin - CTM - Regional Mapping.

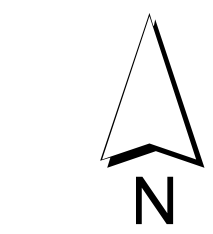
September 3, 2008



Grid M23



- COA Properties
- Zoning
- ZONING OVERLAY DISTRICTS**
- AIRPORT
- BARTON SPRINGS ZONE
- CAPITOL DOMINANCE
- CAPITOL VIEW CORRIDORS
- CONGRESS AVENUE
- CONVENTION CENTER
- CRIMINAL JUSTICE CENTER
- CURE
- DOWNTOWN CREEKS
- DOWNTOWN PARKS
- EAST AUSTIN
- EAST SIXTH/PEDAN STREET
- HILL COUNTRY ROADWAYS
- NCCD
- NEIGHBORHOOD PLANNING AREAS
- NORTH BURNET/GATEWAY
- National Register Historic District
- PIPELINE RESTRICTED AREA
- RESIDENTIAL DESIGN STANDARDS
- SCENIC ROADWAYS
- TRANSIT ORIENTED DEVELOPMENT
- UNIVERSITY NEIGHBORHOOD
- URBAN RENEWAL AREAS
- WATERFRONT
- WATERFRONT_SETBACKS

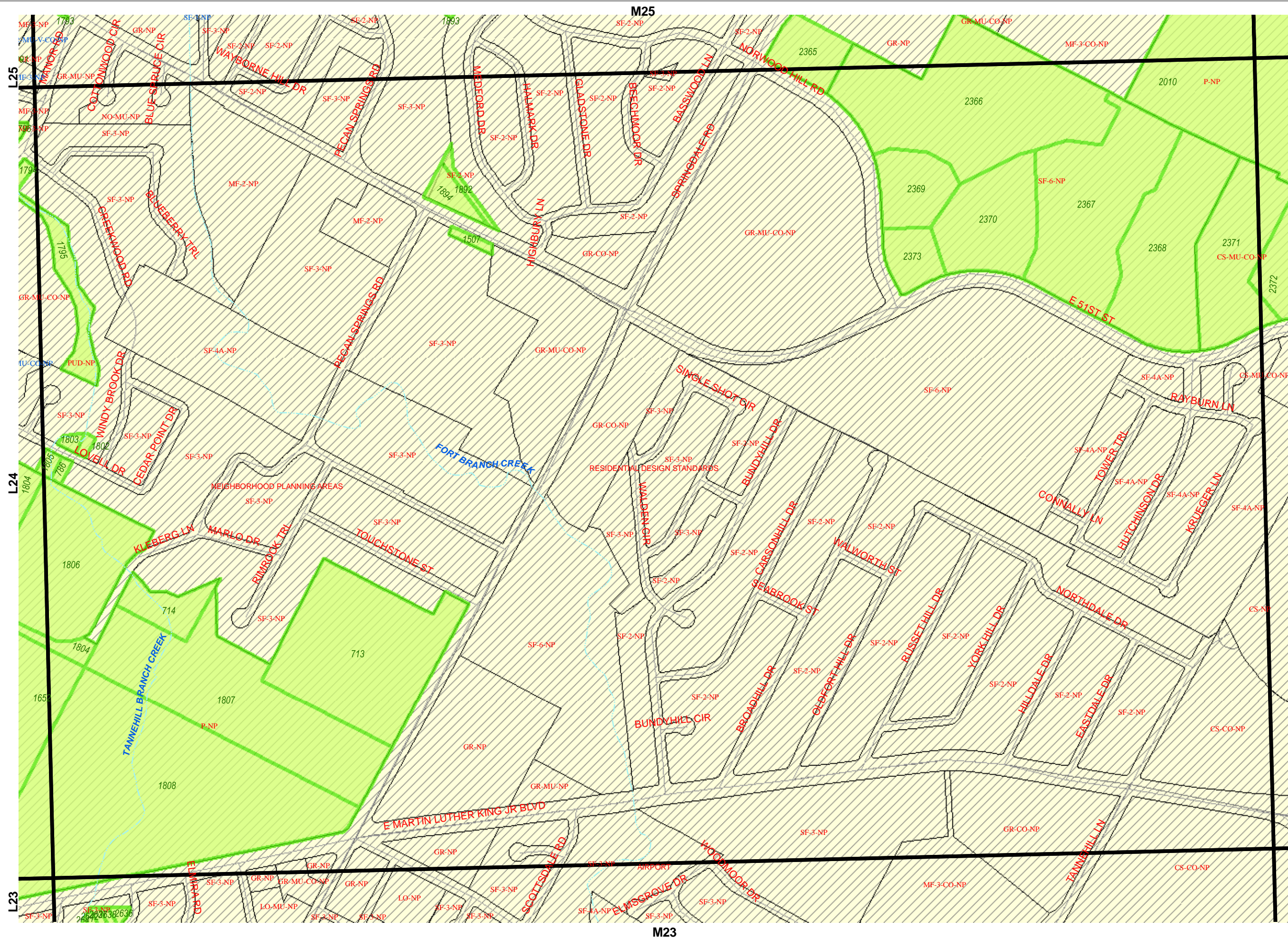


This map has been produced by the City of Austin as a working staff map and is not warranted for any other use. No warranty is made by the City regarding its accuracy or completeness. Reproduction is not permitted without permission from: City of Austin - CTM - Regional Mapping.

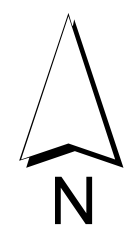
September 3, 2008



Grid M24



- COA Properties
- Zoning
- ZONING OVERLAY DISTRICTS**
- AIRPORT
- BARTON SPRINGS ZONE
- CAPITOL DOMINANCE
- CAPITOL VIEW CORRIDORS
- CONGRESS AVENUE
- CONVENTION CENTER
- CRIMINAL JUSTICE CENTER
- CURE
- DOWNTOWN CREEKS
- DOWNTOWN PARKS
- EAST AUSTIN
- EAST SIXTH/PECAN STREET
- HILL COUNTRY ROADWAYS
- NCCD
- NEIGHBORHOOD PLANNING AREAS
- NORTH BURNET/GATEWAY
- National Register Historic District
- PIPELINE RESTRICTED AREA
- RESIDENTIAL DESIGN STANDARDS
- SCENIC ROADWAYS
- TRANSIT ORIENTED DEVELOPMENT
- UNIVERSITY NEIGHBORHOOD
- URBAN RENEWAL AREAS
- WATERFRONT
- WATERFRONT_SETBACKS

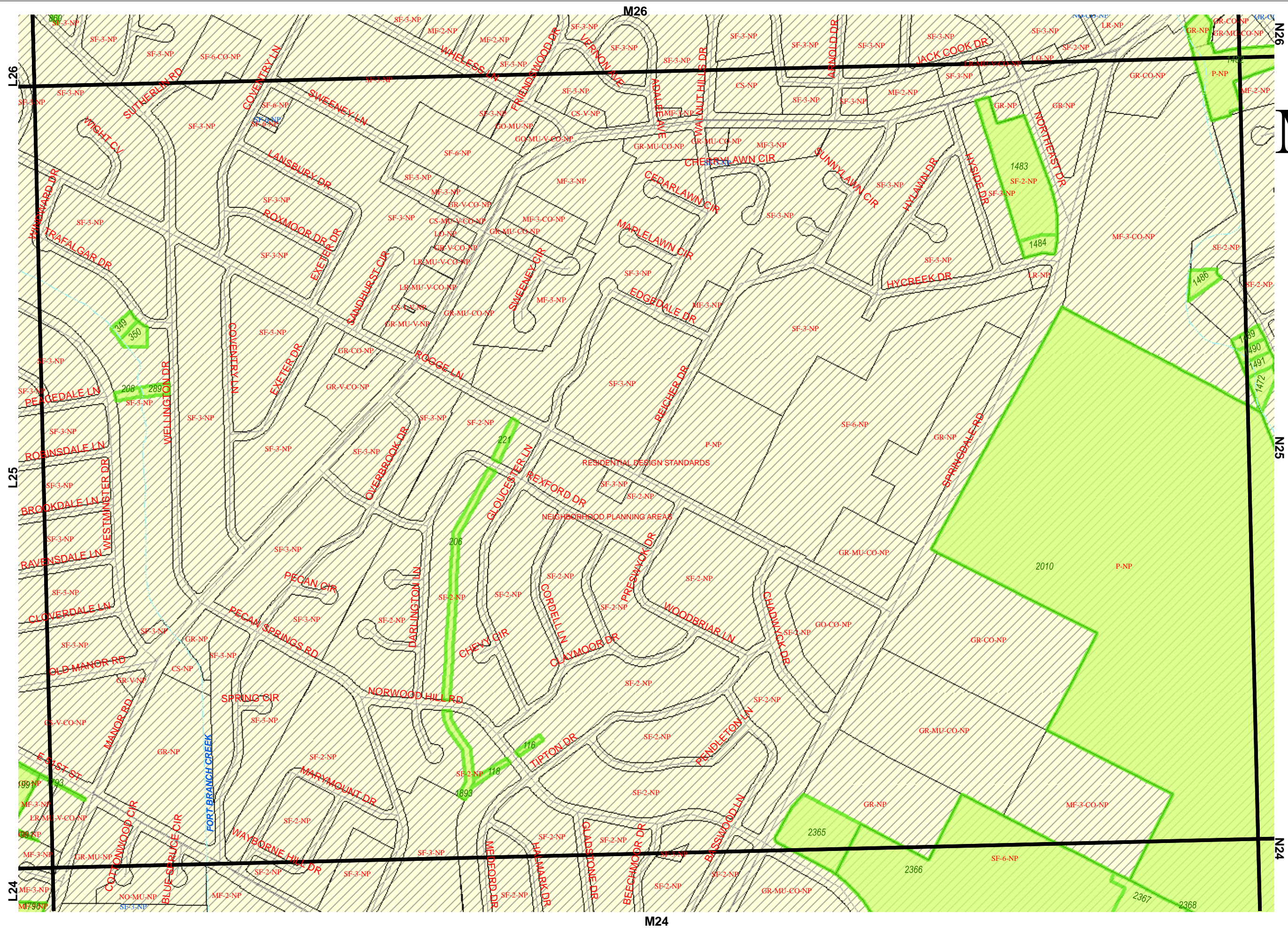


This map has been produced by the City of Austin as a working staff map and is not warranted for any other use. No warranty is made by the City regarding its accuracy or completeness. Reproduction is not permitted without permission from: City of Austin - CTM - Regional Mapping.

September 3, 2008



Grid M25



- COA Properties
- Zoning
- ZONING OVERLAY DISTRICTS**
- AIRPORT
- BARTON SPRINGS ZONE
- CAPITOL DOMINANCE
- CAPITOL VIEW CORRIDORS
- CONGRESS AVENUE
- CONVENTION CENTER
- CRIMINAL JUSTICE CENTER
- CURE
- DOWNTOWN CREEKS
- DOWNTOWN PARKS
- EAST AUSTIN
- EAST SIXTH/PEDAN STREET
- HILL COUNTRY ROADWAYS
- NCCD
- NEIGHBORHOOD PLANNING AREAS
- NORTH BURNET/GATEWAY
- National Register Historic District
- PIPELINE RESTRICTED AREA
- RESIDENTIAL DESIGN STANDARDS
- SCENIC ROADWAYS
- TRANSIT ORIENTED DEVELOPMENT
- UNIVERSITY NEIGHBORHOOD
- URBAN RENEWAL AREAS
- WATERFRONT
- WATERFRONT_SETBACKS

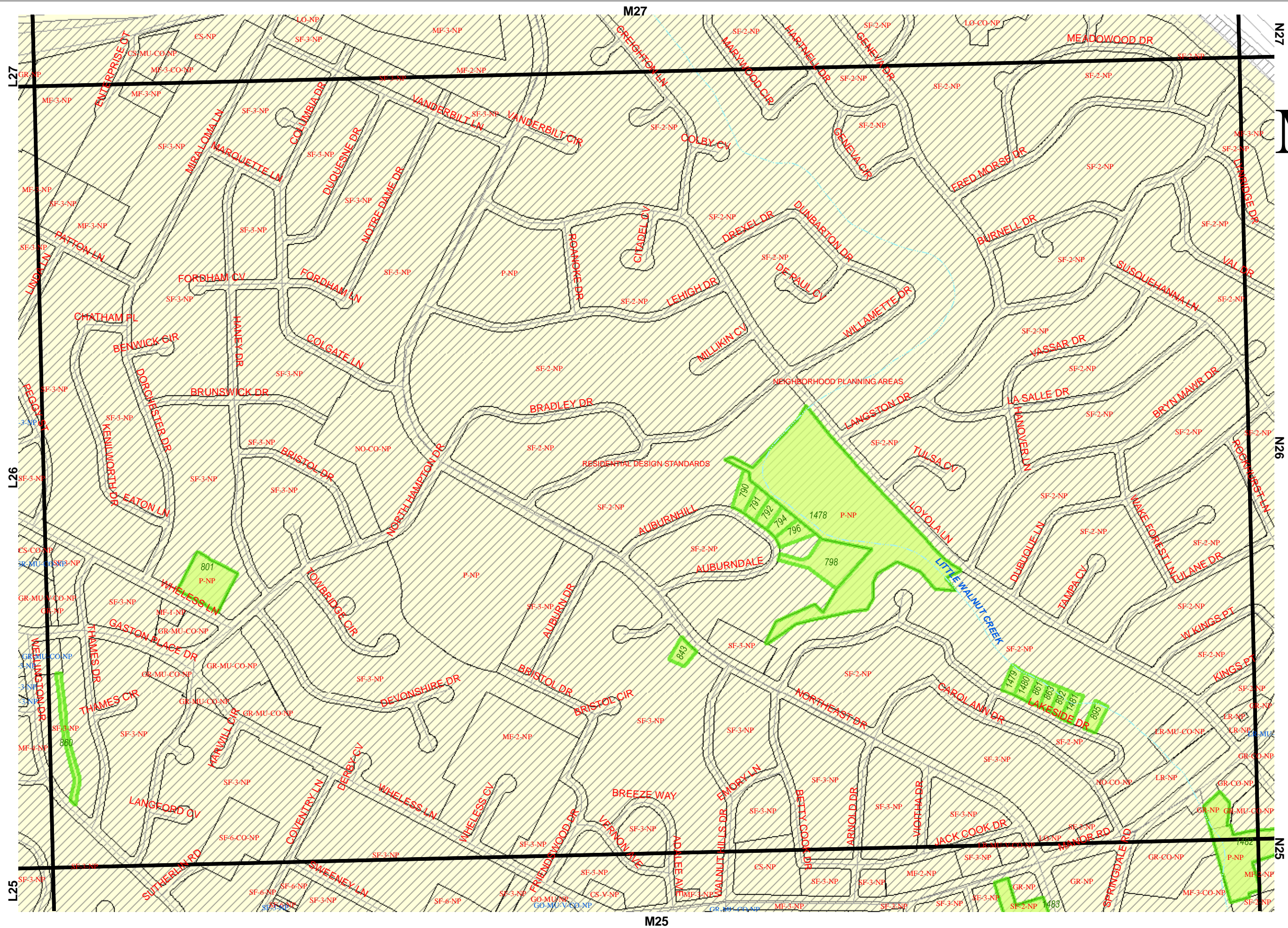


This map has been produced by the City of Austin as a working staff map and is not warranted for any other use. No warranty is made by the City regarding its accuracy or completeness. Reproduction is not permitted without permission from: City of Austin - CTM - Regional Mapping.

September 3, 2008



Grid M26



- COA Properties
- Zoning
- ZONING OVERLAY DISTRICTS**
- AIRPORT
- BARTON SPRINGS ZONE
- CAPITOL DOMINANCE
- CAPITOL VIEW CORRIDORS
- CONGRESS AVENUE
- CONVENTION CENTER
- CRIMINAL JUSTICE CENTER
- CURE
- DOWNTOWN CREEKS
- DOWNTOWN PARKS
- EAST AUSTIN
- EAST SIXTH/PECAN STREET
- HILL COUNTRY ROADWAYS
- NCCD
- NEIGHBORHOOD PLANNING AREAS
- NORTH BURNET/GATEWAY
- National Register Historic District
- PIPELINE RESTRICTED AREA
- RESIDENTIAL DESIGN STANDARDS
- SCENIC ROADWAYS
- TRANSIT ORIENTED DEVELOPMENT
- UNIVERSITY NEIGHBORHOOD
- URBAN RENEWAL AREAS
- WATERFRONT
- WATERFRONT_SETBACKS

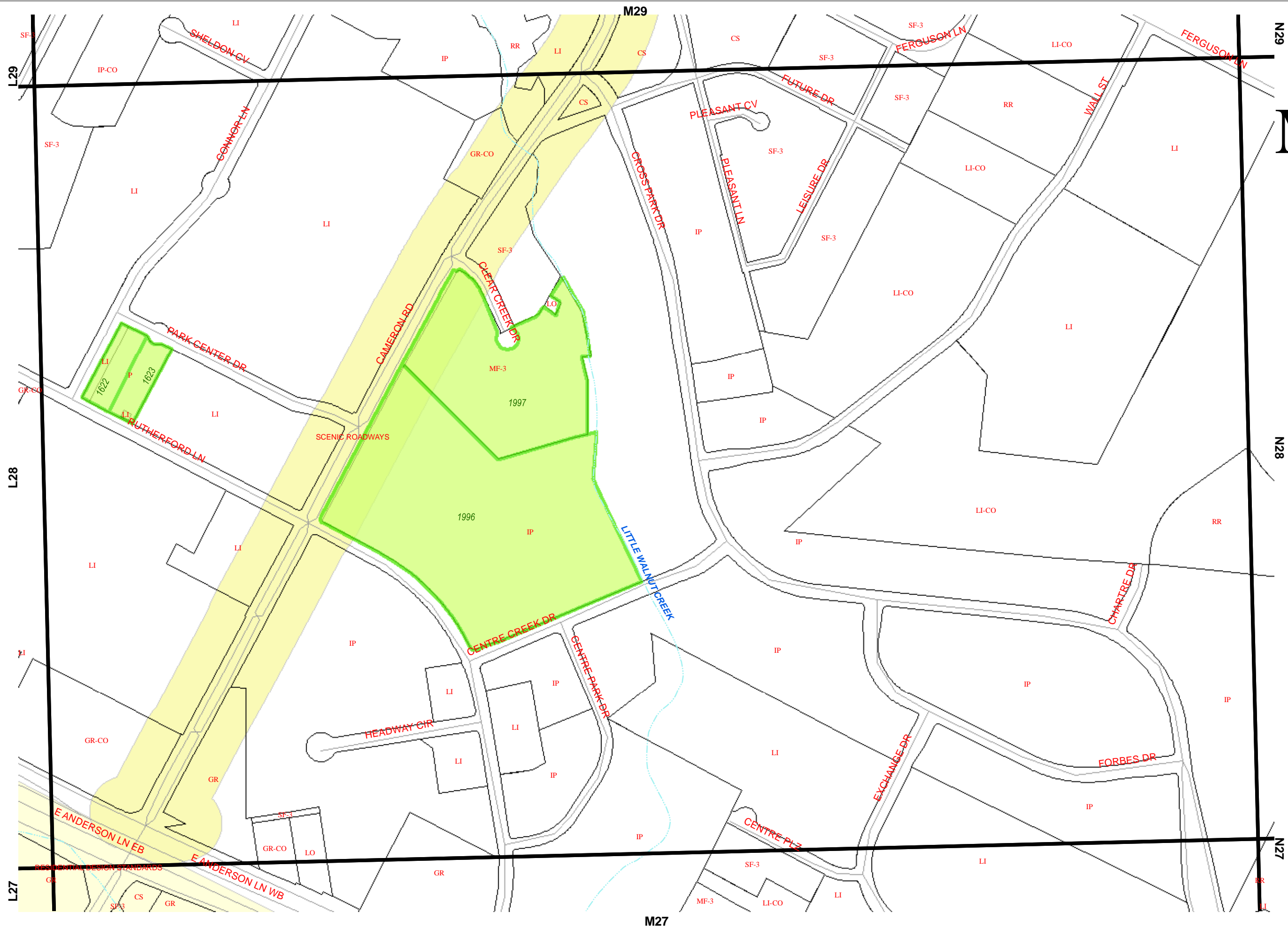


This map has been produced by the City of Austin as a working staff map and is not warranted for any other use. No warranty is made by the City regarding its accuracy or completeness. Reproduction is not permitted without permission from: City of Austin - CTM - Regional Mapping.

September 3, 2008



Grid M28



- COA Properties
- Zoning
- ZONING OVERLAY DISTRICTS**
- AIRPORT
- BARTON SPRINGS ZONE
- CAPITOL DOMINANCE
- CAPITOL VIEW CORRIDORS
- CONGRESS AVENUE
- CONVENTION CENTER
- CRIMINAL JUSTICE CENTER
- CURE
- DOWNTOWN CREEKS
- DOWNTOWN PARKS
- EAST AUSTIN
- EAST SIXTH/PECAN STREET
- HILL COUNTRY ROADWAYS
- NCCD
- NEIGHBORHOOD PLANNING AREAS
- NORTH BURNET/GATEWAY
- National Register Historic District
- PIPELINE RESTRICTED AREA
- RESIDENTIAL DESIGN STANDARDS
- SCENIC ROADWAYS
- TRANSIT ORIENTED DEVELOPMENT
- UNIVERSITY NEIGHBORHOOD
- URBAN RENEWAL AREAS
- WATERFRONT
- WATERFRONT_SETBACKS



This map has been produced by the City of Austin as a working staff map and is not warranted for any other use. No warranty is made by the City regarding its accuracy or completeness. Reproduction is not permitted without permission from: City of Austin - CTM - Regional Mapping.

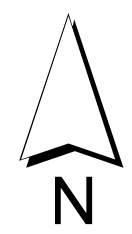
September 3, 2008



Grid M30



- COA Properties
- Zoning
- ZONING OVERLAY DISTRICTS**
- AIRPORT
- BARTON SPRINGS ZONE
- CAPITOL DOMINANCE
- CAPITOL VIEW CORRIDORS
- CONGRESS AVENUE
- CONVENTION CENTER
- CRIMINAL JUSTICE CENTER
- CURE
- DOWNTOWN CREEKS
- DOWNTOWN PARKS
- EAST AUSTIN
- EAST SIXTH/PECAN STREET
- HILL COUNTRY ROADWAYS
- NCCD
- NEIGHBORHOOD PLANNING AREAS
- NORTH BURNET/GATEWAY
- National Register Historic District
- PIPELINE RESTRICTED AREA
- RESIDENTIAL DESIGN STANDARDS
- SCENIC ROADWAYS
- TRANSIT ORIENTED DEVELOPMENT
- UNIVERSITY NEIGHBORHOOD
- URBAN RENEWAL AREAS
- WATERFRONT
- WATERFRONT_SETBACKS

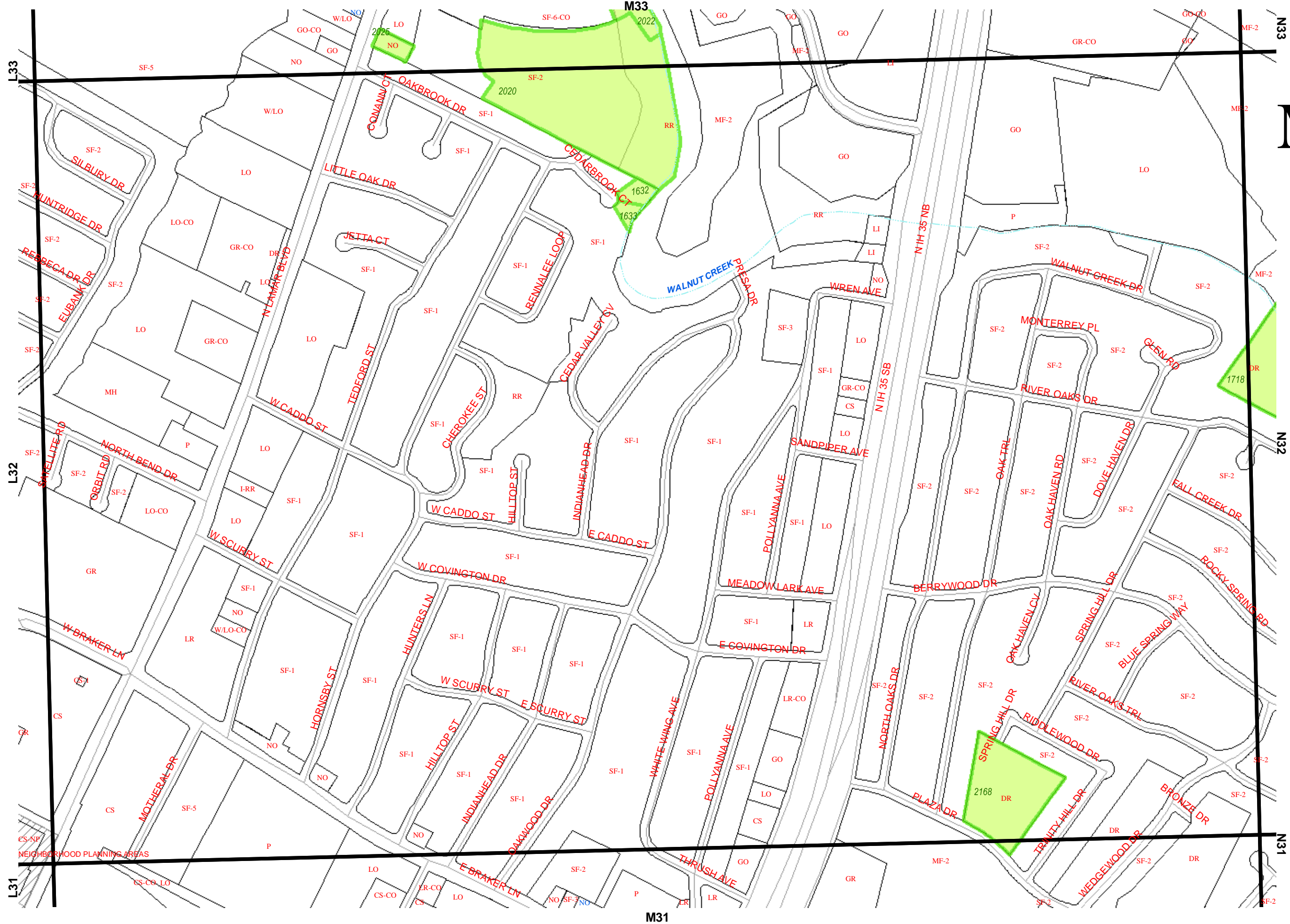


This map has been produced by the City of Austin as a working staff map and is not warranted for any other use. No warranty is made by the City regarding its accuracy or completeness. Reproduction is not permitted without permission from: City of Austin - CTM - Regional Mapping.

September 3, 2008



Grid M32



- COA Properties
- Zoning
- ZONING OVERLAY DISTRICTS**
- AIRPORT
- BARTON SPRINGS ZONE
- CAPITOL DOMINANCE
- CAPITOL VIEW CORRIDORS
- CONGRESS AVENUE
- CONVENTION CENTER
- CRIMINAL JUSTICE CENTER
- CURE
- DOWNTOWN CREEKS
- DOWNTOWN PARKS
- EAST AUSTIN
- EAST SIXTH/PECAN STREET
- HILL COUNTRY ROADWAYS
- NCCD
- NEIGHBORHOOD PLANNING AREAS
- NORTH BURNET/GATEWAY
- National Register Historic District
- PIPELINE RESTRICTED AREA
- RESIDENTIAL DESIGN STANDARDS
- SCENIC ROADWAYS
- TRANSIT ORIENTED DEVELOPMENT
- UNIVERSITY NEIGHBORHOOD
- URBAN RENEWAL AREAS
- WATERFRONT
- WATERFRONT_SETBACKS



This map has been produced by the City of Austin as a working staff map and is not warranted for any other use. No warranty is made by the City regarding its accuracy or completeness. Reproduction is not permitted without permission from: City of Austin - CTM - Regional Mapping.

September 3, 2008



M31

L31

N31

L32

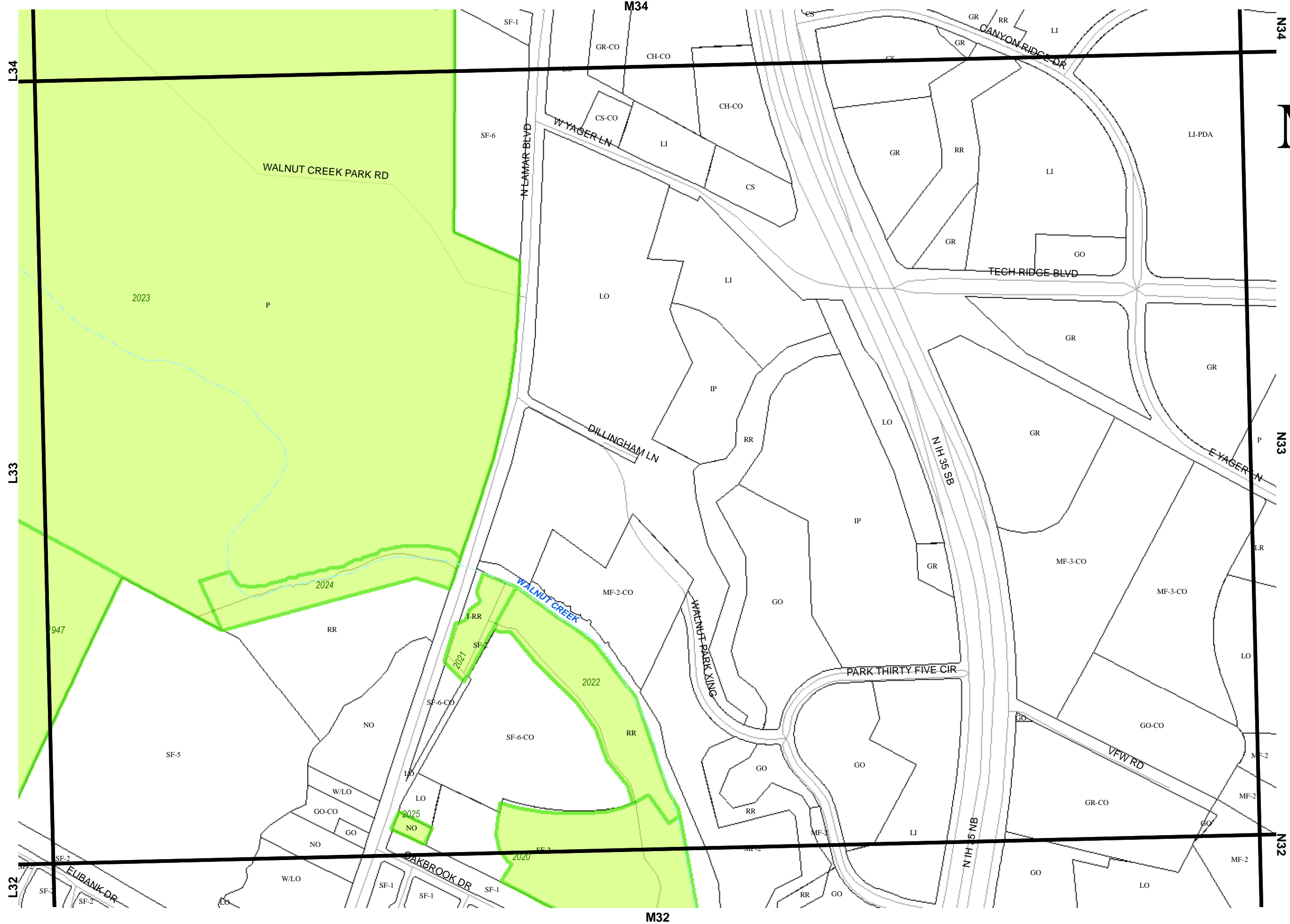
N32

L33

N33

M33

Grid M33



- COA Properties
- Zoning
- ZONING OVERLAY DISTRICTS**
- AIRPORT
- BARTON SPRINGS ZONE
- CAPITOL DOMINANCE
- CAPITOL VIEW CORRIDORS
- CONGRESS AVENUE
- CONVENTION CENTER
- CRIMINAL JUSTICE CENTER
- CURE
- DOWNTOWN CREEKS
- DOWNTOWN PARKS
- EAST AUSTIN
- EAST SIXTH/PECAN STREET
- HILL COUNTRY ROADWAYS
- NCCD
- NEIGHBORHOOD PLANNING AREAS
- NORTH BURNET/GATEWAY
- National Register Historic District
- PIPELINE RESTRICTED AREA
- RESIDENTIAL DESIGN STANDARDS
- SCENIC ROADWAYS
- TRANSIT ORIENTED DEVELOPMENT
- UNIVERSITY NEIGHBORHOOD
- URBAN RENEWAL AREAS
- WATERFRONT
- WATERFRONT_SETBACKS

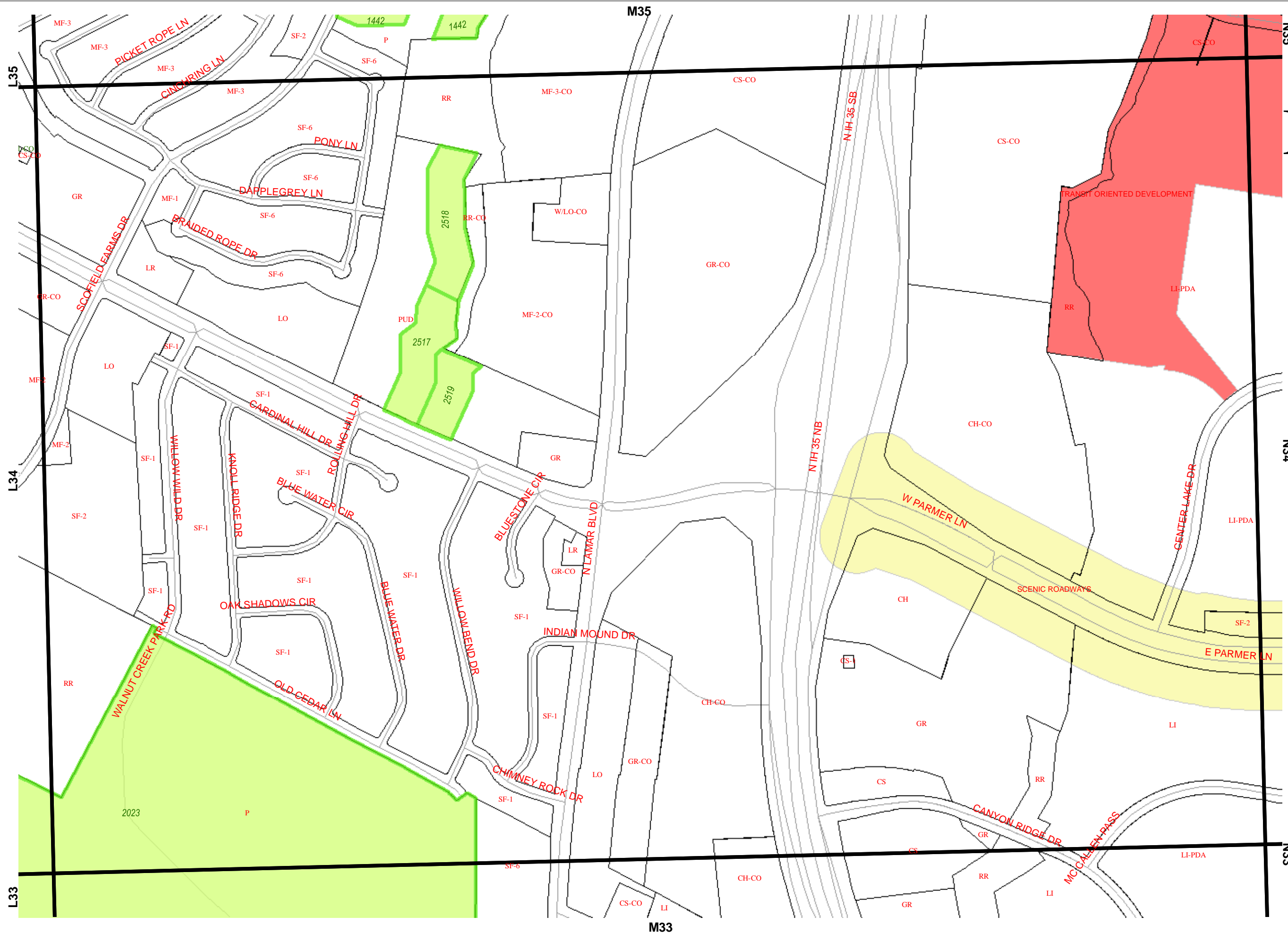


This map has been produced by the City of Austin as a working staff map and is not warranted for any other use. No warranty is made by the City regarding its accuracy or completeness. Reproduction is not permitted without permission from: City of Austin - CTM - Regional Mapping.

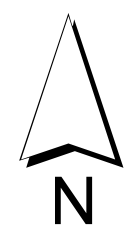
September 3, 2008



Grid M34



- COA Properties
- Zoning
- ZONING OVERLAY DISTRICTS**
- AIRPORT
- BARTON SPRINGS ZONE
- CAPITOL DOMINANCE
- CAPITOL VIEW CORRIDORS
- CONGRESS AVENUE
- CONVENTION CENTER
- CRIMINAL JUSTICE CENTER
- CURE
- DOWNTOWN CREEKS
- DOWNTOWN PARKS
- EAST AUSTIN
- EAST SIXTH/PECAN STREET
- HILL COUNTRY ROADWAYS
- NCCD
- NEIGHBORHOOD PLANNING AREAS
- NORTH BURNET/GATEWAY
- National Register Historic District
- PIPELINE RESTRICTED AREA
- RESIDENTIAL DESIGN STANDARDS
- SCENIC ROADWAYS
- TRANSIT ORIENTED DEVELOPMENT
- UNIVERSITY NEIGHBORHOOD
- URBAN RENEWAL AREAS
- WATERFRONT
- WATERFRONT_SETBACKS

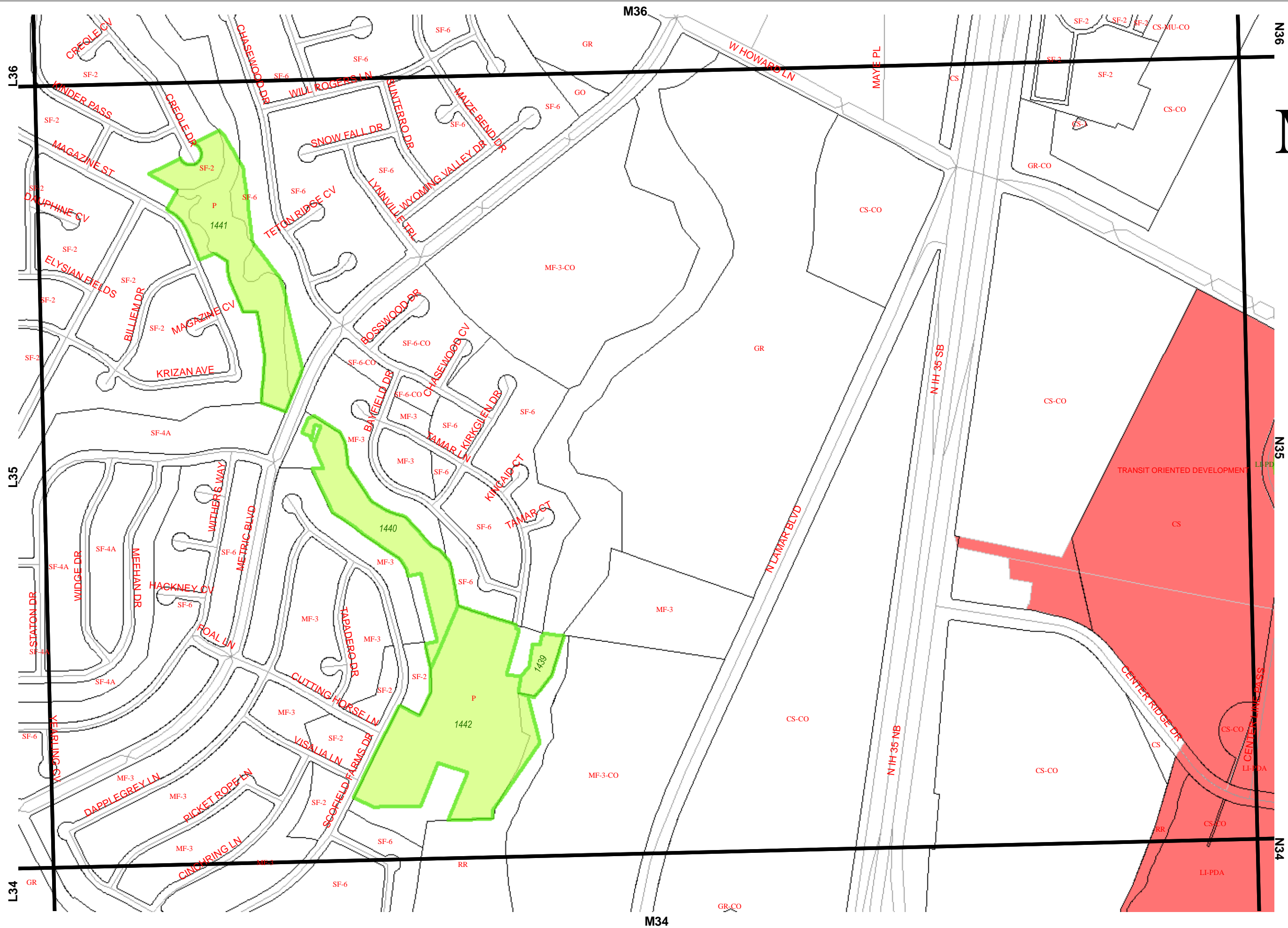


This map has been produced by the City of Austin as a working staff map and is not warranted for any other use. No warranty is made by the City regarding its accuracy or completeness. Reproduction is not permitted without permission from: City of Austin - CTM - Regional Mapping.

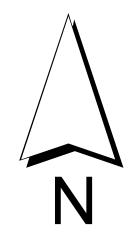
September 3, 2008



Grid M35



- COA Properties
- Zoning
- ZONING OVERLAY DISTRICTS**
- AIRPORT
- BARTON SPRINGS ZONE
- CAPITOL DOMINANCE
- CAPITOL VIEW CORRIDORS
- CONGRESS AVENUE
- CONVENTION CENTER
- CRIMINAL JUSTICE CENTER
- CURE
- DOWNTOWN CREEKS
- DOWNTOWN PARKS
- EAST AUSTIN
- EAST SIXTH/PECAN STREET
- HILL COUNTRY ROADWAYS
- NCCD
- NEIGHBORHOOD PLANNING AREAS
- NORTH BURNET/GATEWAY
- National Register Historic District
- PIPELINE RESTRICTED AREA
- RESIDENTIAL DESIGN STANDARDS
- SCENIC ROADWAYS
- TRANSIT ORIENTED DEVELOPMENT
- UNIVERSITY NEIGHBORHOOD
- URBAN RENEWAL AREAS
- WATERFRONT
- WATERFRONT_SETBACKS



This map has been produced by the City of Austin as a working staff map and is not warranted for any other use. No warranty is made by the City regarding its accuracy or completeness. Reproduction is not permitted without permission from: City of Austin - CTM - Regional Mapping.

September 3, 2008



Grid M36



- COA Properties
- Zoning
- ZONING OVERLAY DISTRICTS**
- AIRPORT
- BARTON SPRINGS ZONE
- CAPITOL DOMINANCE
- CAPITOL VIEW CORRIDORS
- CONGRESS AVENUE
- CONVENTION CENTER
- CRIMINAL JUSTICE CENTER
- CURE
- DOWNTOWN CREEKS
- DOWNTOWN PARKS
- EAST AUSTIN
- EAST SIXTH/PECAN STREET
- HILL COUNTRY ROADWAYS
- NCCD
- NEIGHBORHOOD PLANNING AREAS
- NORTH BURNET/GATEWAY
- National Register Historic District
- PIPELINE RESTRICTED AREA
- RESIDENTIAL DESIGN STANDARDS
- SCENIC ROADWAYS
- TRANSIT ORIENTED DEVELOPMENT
- UNIVERSITY NEIGHBORHOOD
- URBAN RENEWAL AREAS
- WATERFRONT
- WATERFRONT_SETBACKS

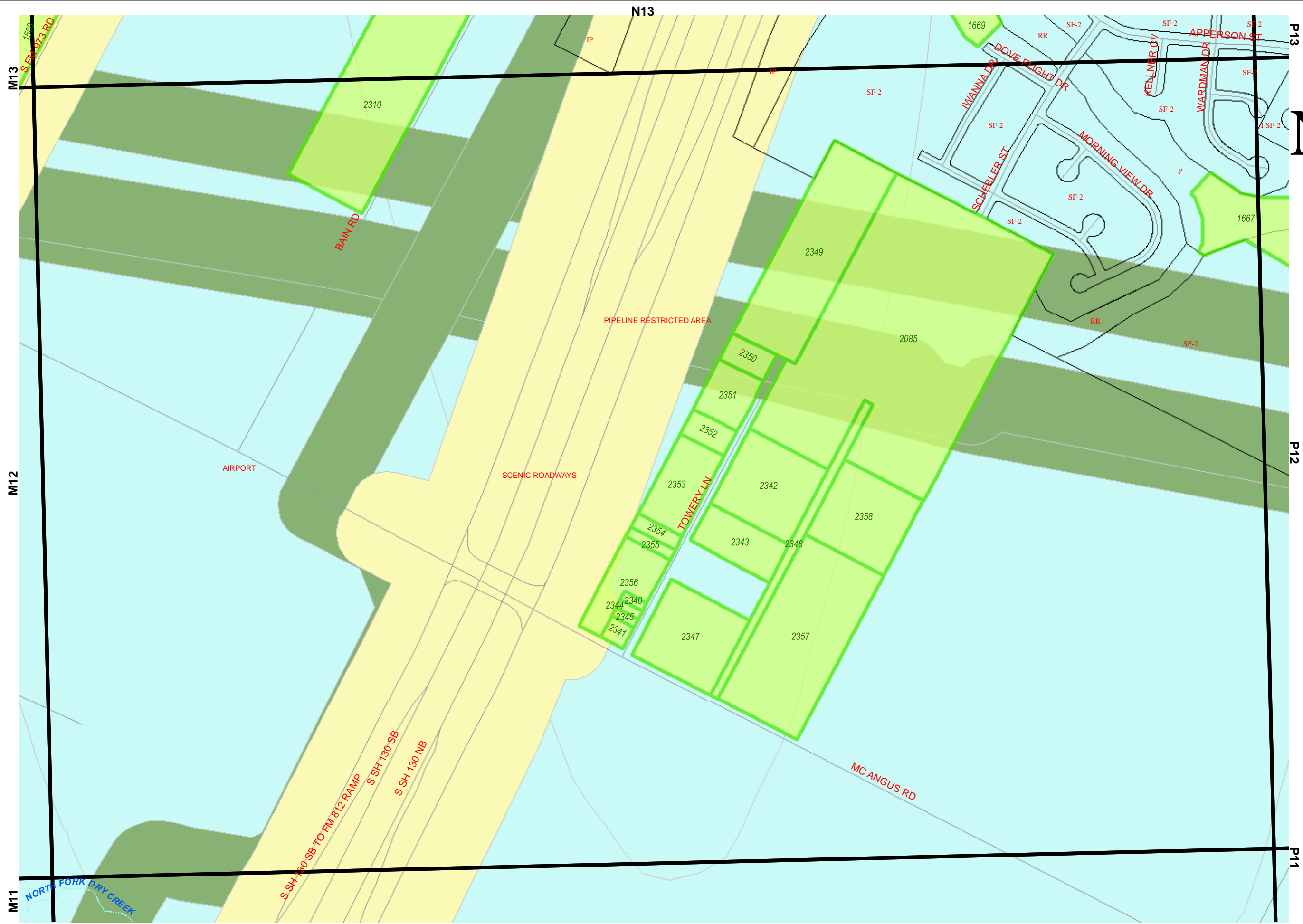


This map has been produced by the City of Austin as a working staff map and is not warranted for any other use. No warranty is made by the City regarding its accuracy or completeness. Reproduction is not permitted without permission from: City of Austin - CTM - Regional Mapping.

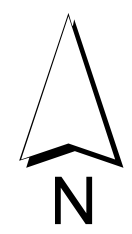
September 3, 2008



Grid N12



- COA Properties
- Zoning
- ZONING OVERLAY DISTRICTS**
- AIRPORT
- BARTON SPRINGS ZONE
- CAPITOL DOMINANCE
- CAPITOL VIEW CORRIDORS
- CONGRESS AVENUE
- CONVENTION CENTER
- CRIMINAL JUSTICE CENTER
- CURE
- DOWNTOWN CREEKS
- DOWNTOWN PARKS
- EAST AUSTIN
- EAST SIXTH/PEDAN STREET
- HILL COUNTRY ROADWAYS
- NCCD
- NEIGHBORHOOD PLANNING AREAS
- NORTH BURNET/GATEWAY
- National Register Historic District
- PIPELINE RESTRICTED AREA
- RESIDENTIAL DESIGN STANDARDS
- SCENIC ROADWAYS
- TRANSIT ORIENTED DEVELOPMENT
- UNIVERSITY NEIGHBORHOOD
- URBAN RENEWAL AREAS
- WATERFRONT
- WATERFRONT_SETBACKS

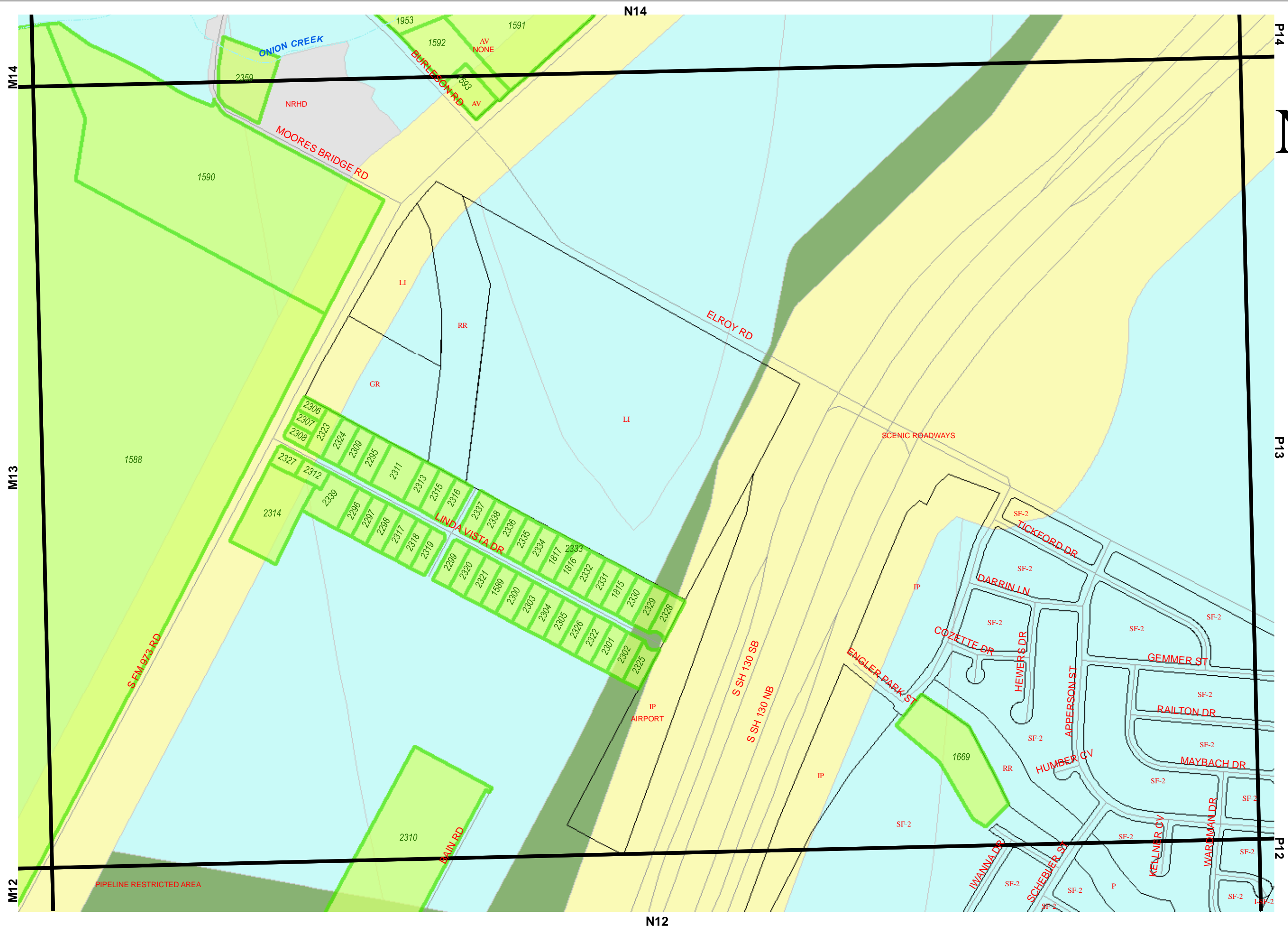


This map has been produced by the City of Austin as a working staff map and is not warranted for any other use. No warranty is made by the City regarding its accuracy or completeness. Reproduction is not permitted without permission from: City of Austin - CTM - Regional Mapping.

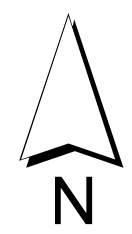
September 3, 2008



Grid N13



- COA Properties
- Zoning
- ZONING OVERLAY DISTRICTS**
- AIRPORT
- BARTON SPRINGS ZONE
- CAPITOL DOMINANCE
- CAPITOL VIEW CORRIDORS
- CONGRESS AVENUE
- CONVENTION CENTER
- CRIMINAL JUSTICE CENTER
- CURE
- DOWNTOWN CREEKS
- DOWNTOWN PARKS
- EAST AUSTIN
- EAST SIXTH/PECAN STREET
- HILL COUNTRY ROADWAYS
- NCCD
- NEIGHBORHOOD PLANNING AREAS
- NORTH BURNET/GATEWAY
- National Register Historic District
- PIPELINE RESTRICTED AREA
- RESIDENTIAL DESIGN STANDARDS
- SCENIC ROADWAYS
- TRANSIT ORIENTED DEVELOPMENT
- UNIVERSITY NEIGHBORHOOD
- URBAN RENEWAL AREAS
- WATERFRONT
- WATERFRONT_SETBACKS

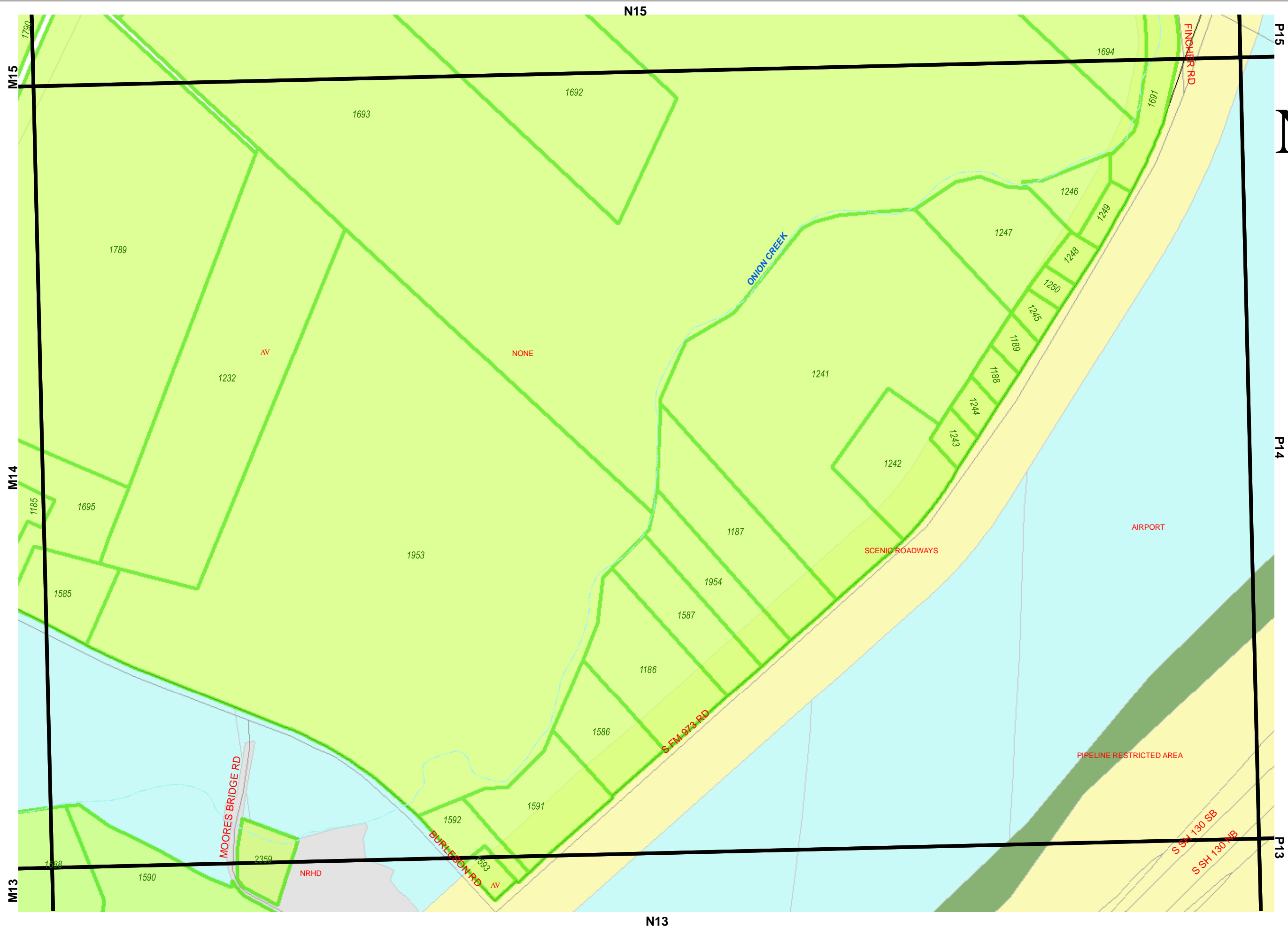


This map has been produced by the City of Austin as a working staff map and is not warranted for any other use. No warranty is made by the City regarding its accuracy or completeness. Reproduction is not permitted without permission from: City of Austin - CTM - Regional Mapping.

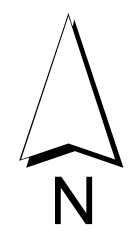
September 3, 2008



Grid N14



- COA Properties
- Zoning
- ZONING OVERLAY DISTRICTS**
- AIRPORT
- BARTON SPRINGS ZONE
- CAPITOL DOMINANCE
- CAPITOL VIEW CORRIDORS
- CONGRESS AVENUE
- CONVENTION CENTER
- CRIMINAL JUSTICE CENTER
- CURE
- DOWNTOWN CREEKS
- DOWNTOWN PARKS
- EAST AUSTIN
- EAST SIXTH/PECAN STREET
- HILL COUNTRY ROADWAYS
- NCCD
- NEIGHBORHOOD PLANNING AREAS
- NORTH BURNET/GATEWAY
- National Register Historic District
- PIPELINE RESTRICTED AREA
- RESIDENTIAL DESIGN STANDARDS
- SCENIC ROADWAYS
- TRANSIT ORIENTED DEVELOPMENT
- UNIVERSITY NEIGHBORHOOD
- URBAN RENEWAL AREAS
- WATERFRONT
- WATERFRONT_SETBACKS

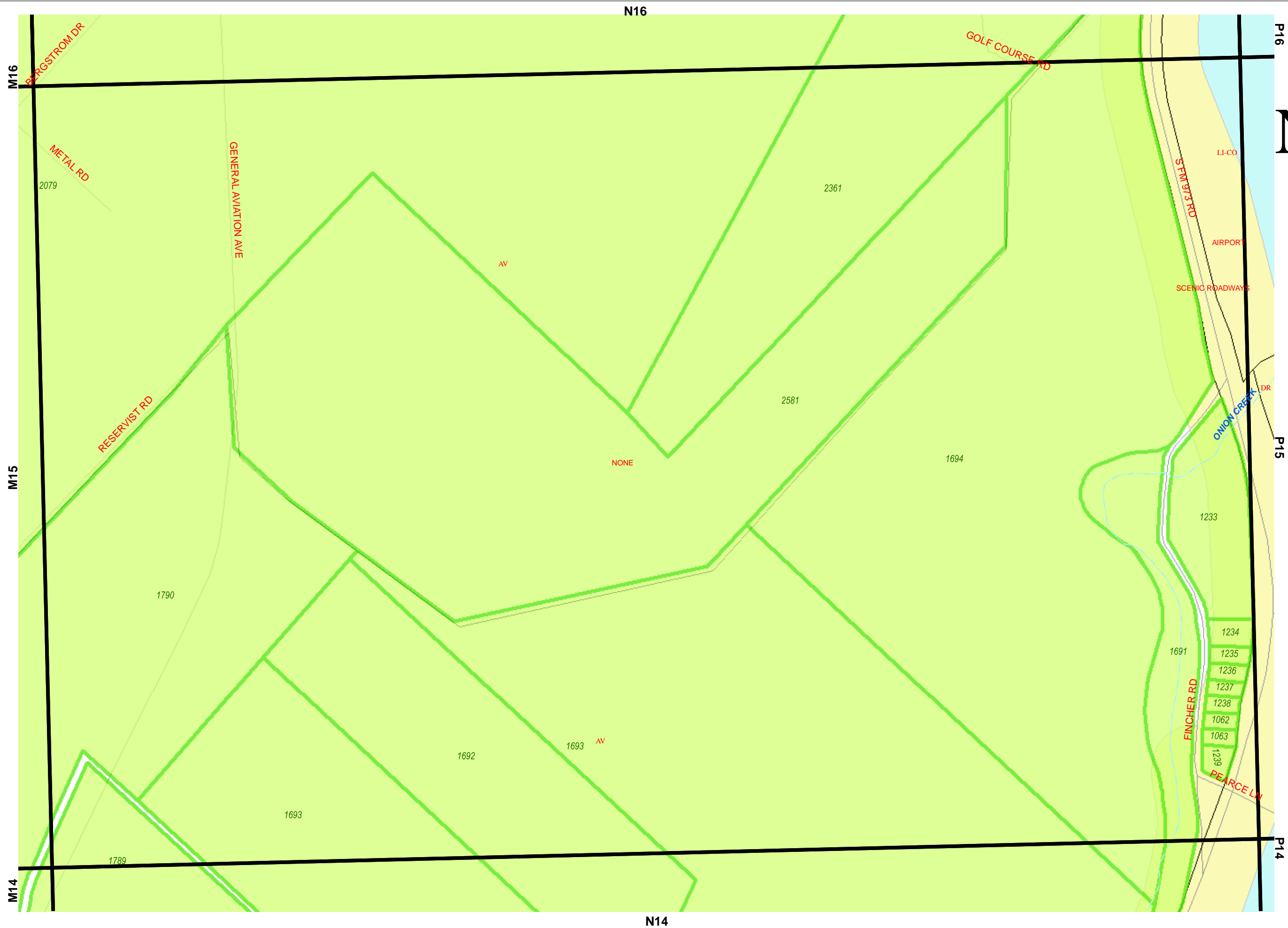


This map has been produced by the City of Austin as a working staff map and is not warranted for any other use. No warranty is made by the City regarding its accuracy or completeness. Reproduction is not permitted without permission from: City of Austin - CTM - Regional Mapping.

September 3, 2008



Grid N15



- COA Properties
- Zoning
- ZONING OVERLAY DISTRICTS**
- AIRPORT
- BARTON SPRINGS ZONE
- CAPITOL DOMINANCE
- CAPITOL VIEW CORRIDORS
- CONGRESS AVENUE
- CONVENTION CENTER
- CRIMINAL JUSTICE CENTER
- CURE
- DOWNTOWN CREEKS
- DOWNTOWN PARKS
- EAST AUSTIN
- EAST SIXTH/PECAN STREET
- HILL COUNTRY ROADWAYS
- NCCD
- NEIGHBORHOOD PLANNING AREAS
- NORTH BURNET/GATEWAY
- National Register Historic District
- PIPELINE RESTRICTED AREA
- RESIDENTIAL DESIGN STANDARDS
- SCENIC ROADWAYS
- TRANSIT ORIENTED DEVELOPMENT
- UNIVERSITY NEIGHBORHOOD
- URBAN RENEWAL AREAS
- WATERFRONT
- WATERFRONT_SETBACKS

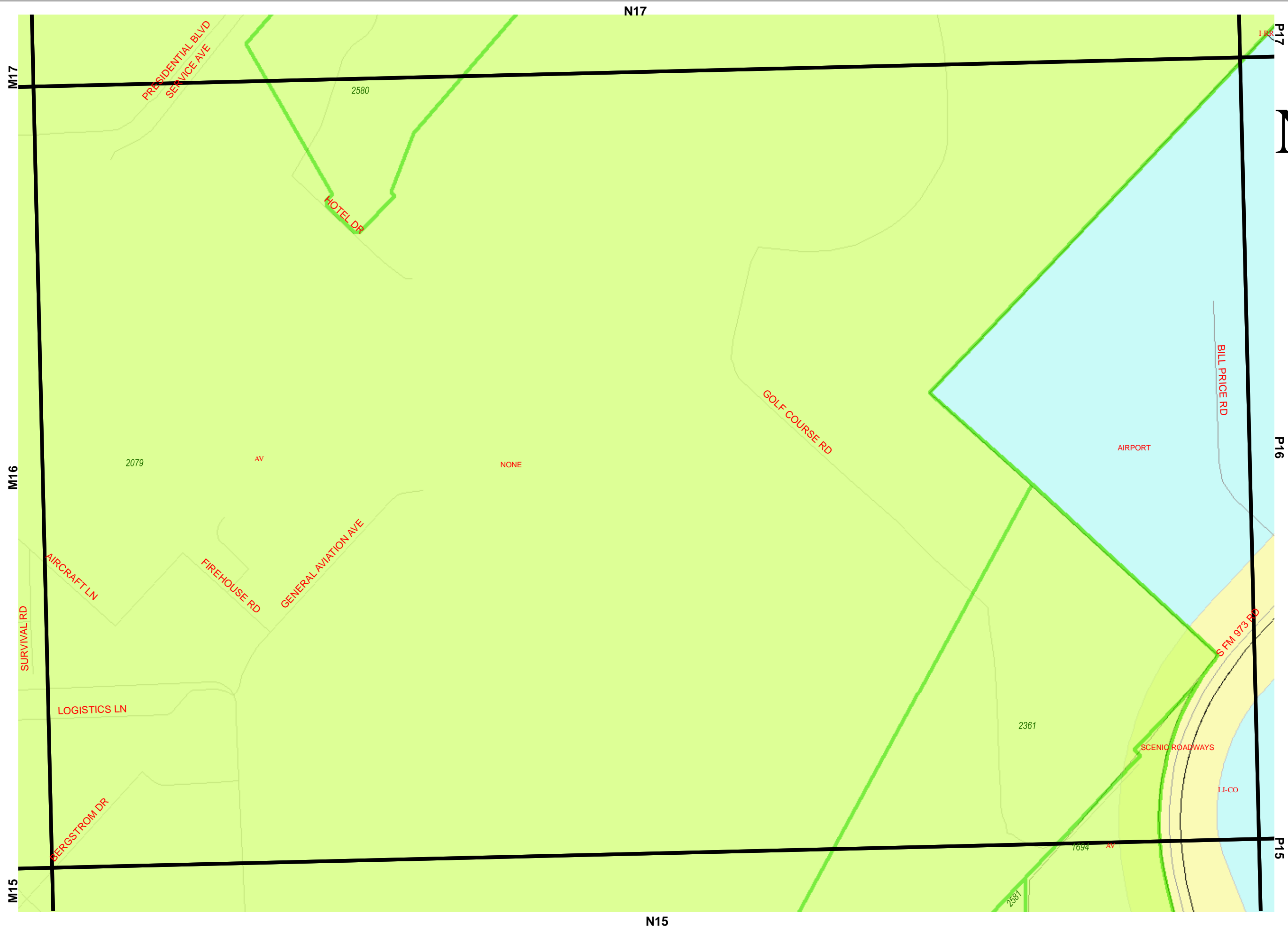


This map has been produced by the City of Austin as a working staff map and is not warranted for any other use. No warranty is made by the City regarding its accuracy or completeness. Reproduction is not permitted without permission from: City of Austin - CTM - Regional Mapping.

September 3, 2008



Grid N16



- COA Properties
- Zoning
- ZONING OVERLAY DISTRICTS**
- AIRPORT
- BARTON SPRINGS ZONE
- CAPITOL DOMINANCE
- CAPITOL VIEW CORRIDORS
- CONGRESS AVENUE
- CONVENTION CENTER
- CRIMINAL JUSTICE CENTER
- CURE
- DOWNTOWN CREEKS
- DOWNTOWN PARKS
- EAST AUSTIN
- EAST SIXTH/PECAN STREET
- HILL COUNTRY ROADWAYS
- NCCD
- NEIGHBORHOOD PLANNING AREAS
- NORTH BURNET/GATEWAY
- National Register Historic District
- PIPELINE RESTRICTED AREA
- RESIDENTIAL DESIGN STANDARDS
- SCENIC ROADWAYS
- TRANSIT ORIENTED DEVELOPMENT
- UNIVERSITY NEIGHBORHOOD
- URBAN RENEWAL AREAS
- WATERFRONT
- WATERFRONT_SETBACKS

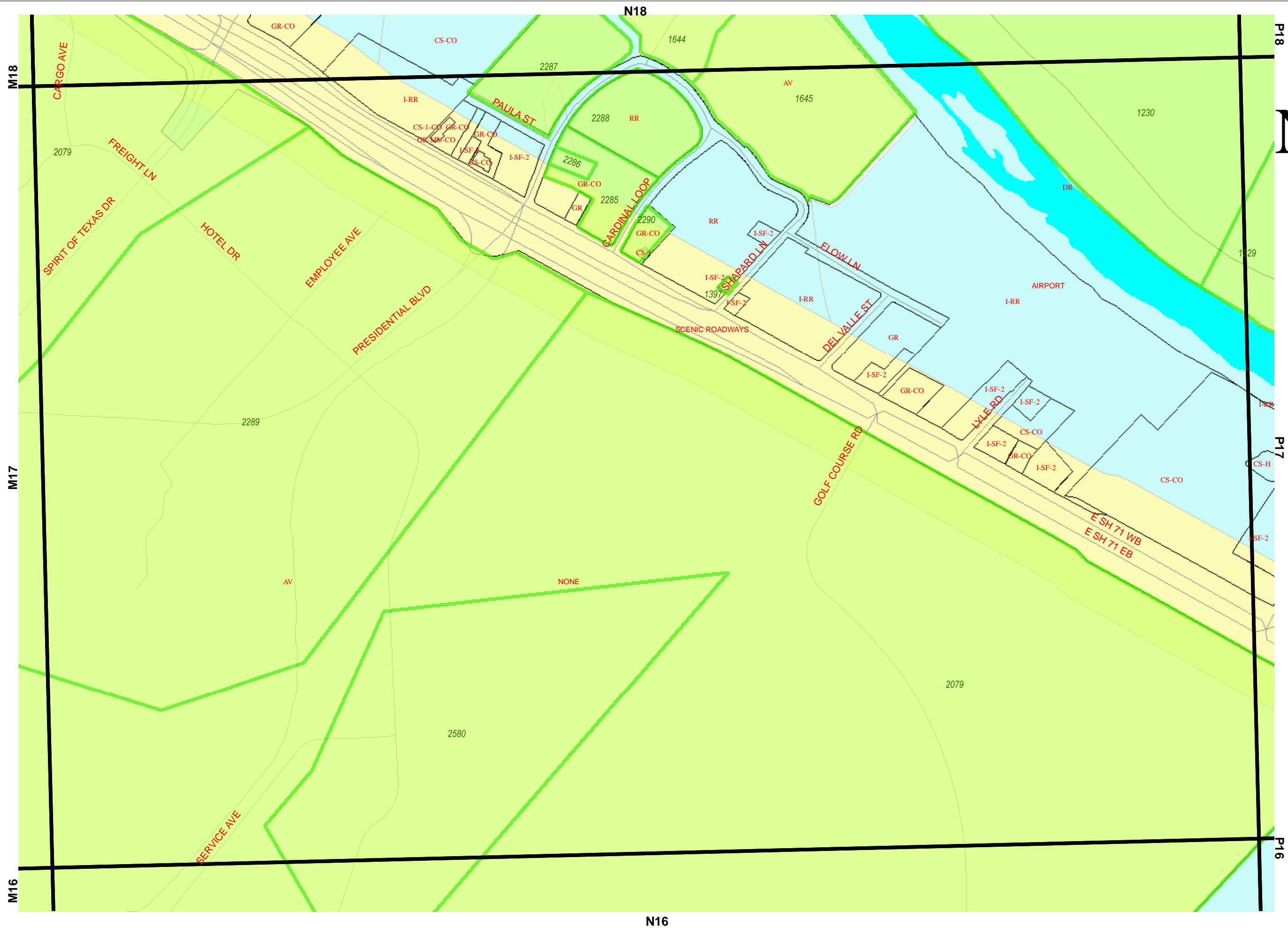


This map has been produced by the City of Austin as a working staff map and is not warranted for any other use. No warranty is made by the City regarding its accuracy or completeness. Reproduction is not permitted without permission from: City of Austin - CTM - Regional Mapping.

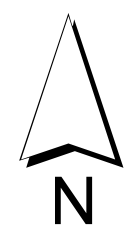
September 3, 2008



Grid N17



- COA Properties
- Zoning
- ZONING OVERLAY DISTRICTS**
- AIRPORT
- BARTON SPRINGS ZONE
- CAPITOL DOMINANCE
- CAPITOL VIEW CORRIDORS
- CONGRESS AVENUE
- CONVENTION CENTER
- CRIMINAL JUSTICE CENTER
- CURE
- DOWNTOWN CREEKS
- DOWNTOWN PARKS
- EAST AUSTIN
- EAST SIXTH/PECAN STREET
- HILL COUNTRY ROADWAYS
- NCCD
- NEIGHBORHOOD PLANNING AREAS
- NORTH BURNET/GATEWAY
- National Register Historic District
- PIPELINE RESTRICTED AREA
- RESIDENTIAL DESIGN STANDARDS
- SCENIC ROADWAYS
- TRANSIT ORIENTED DEVELOPMENT
- UNIVERSITY NEIGHBORHOOD
- URBAN RENEWAL AREAS
- WATERFRONT
- WATERFRONT_SETBACKS

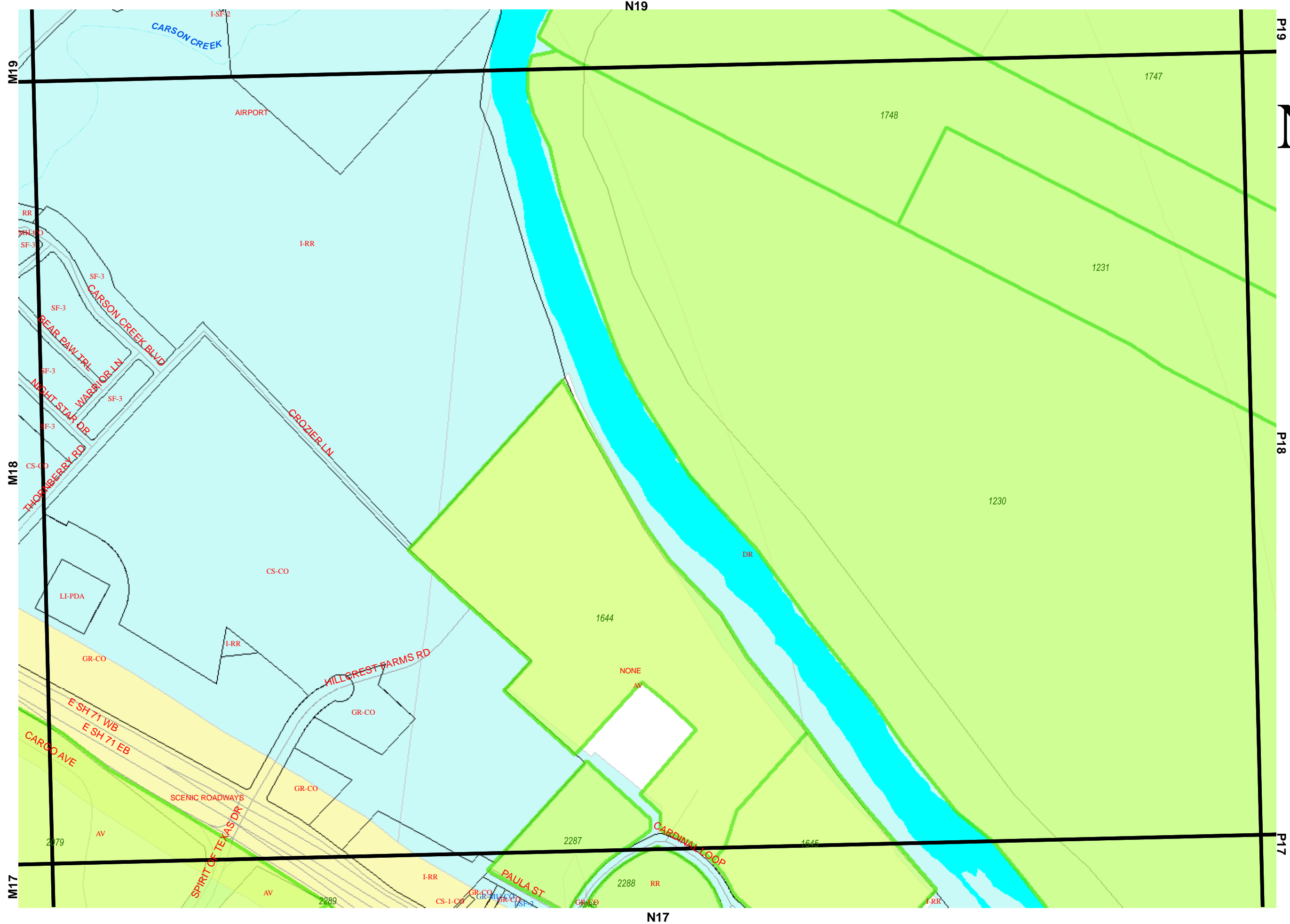


This map has been produced by the City of Austin as a working staff map and is not warranted for any other use. No warranty is made by the City regarding its accuracy or completeness. Reproduction is not permitted without permission from: City of Austin - CTM - Regional Mapping.

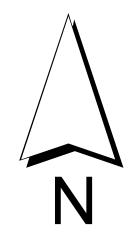
September 3, 2008



Grid N18



- COA Properties
- Zoning
- ZONING OVERLAY DISTRICTS**
- AIRPORT
- BARTON SPRINGS ZONE
- CAPITOL DOMINANCE
- CAPITOL VIEW CORRIDORS
- CONGRESS AVENUE
- CONVENTION CENTER
- CRIMINAL JUSTICE CENTER
- CURE
- DOWNTOWN CREEKS
- DOWNTOWN PARKS
- EAST AUSTIN
- EAST SIXTH/PECAN STREET
- HILL COUNTRY ROADWAYS
- NCCD
- NEIGHBORHOOD PLANNING AREAS
- NORTH BURNET/GATEWAY
- National Register Historic District
- PIPELINE RESTRICTED AREA
- RESIDENTIAL DESIGN STANDARDS
- SCENIC ROADWAYS
- TRANSIT ORIENTED DEVELOPMENT
- UNIVERSITY NEIGHBORHOOD
- URBAN RENEWAL AREAS
- WATERFRONT
- WATERFRONT_SETBACKS

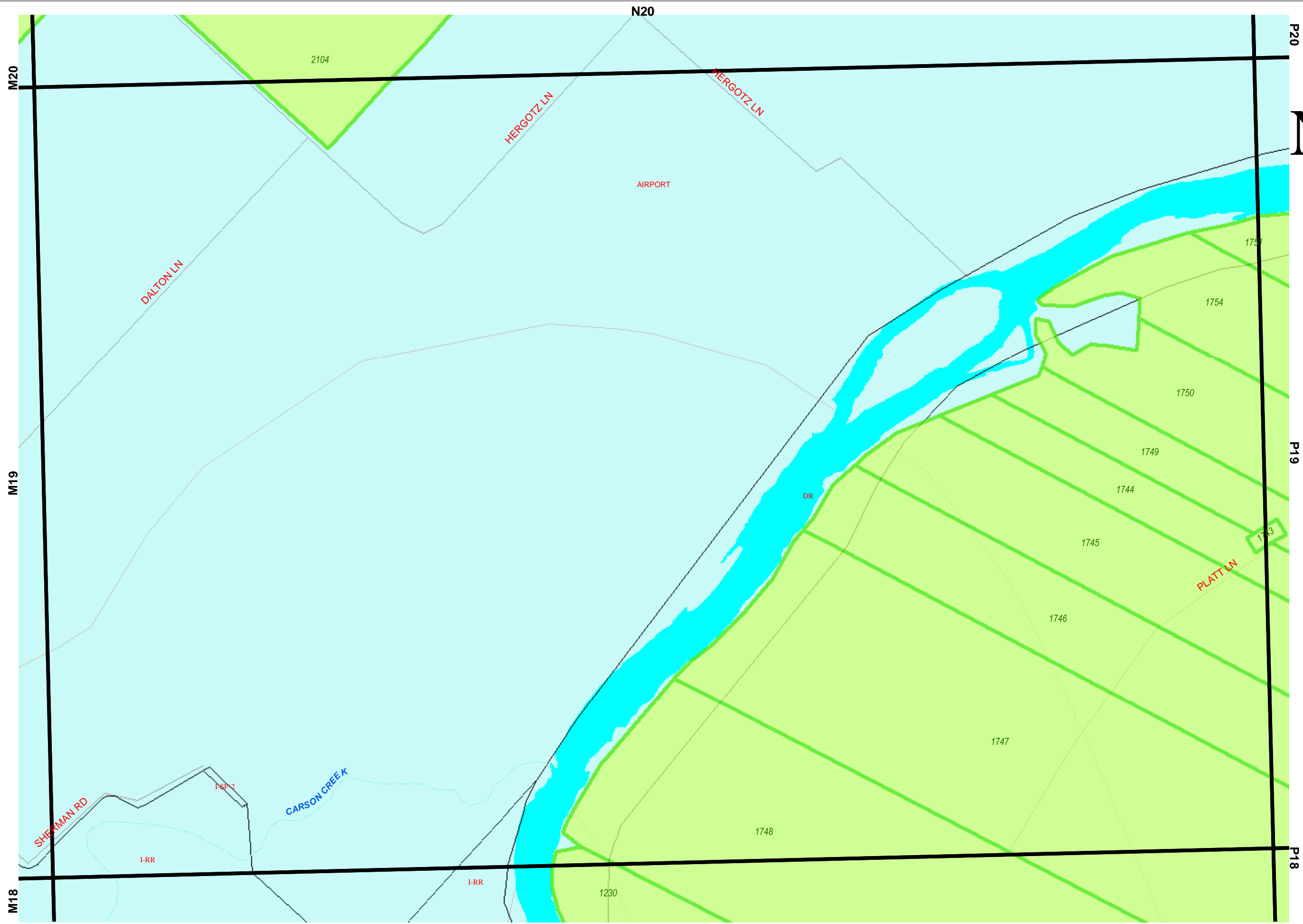


This map has been produced by the City of Austin as a working staff map and is not warranted for any other use. No warranty is made by the City regarding its accuracy or completeness. Reproduction is not permitted without permission from: City of Austin - CTM - Regional Mapping.

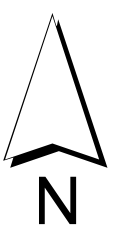
September 3, 2008



Grid N19



- COA Properties
- Zoning
- ZONING OVERLAY DISTRICTS**
- AIRPORT
- BARTON SPRINGS ZONE
- CAPITOL DOMINANCE
- CAPITOL VIEW CORRIDORS
- CONGRESS AVENUE
- CONVENTION CENTER
- CRIMINAL JUSTICE CENTER
- CURE
- DOWNTOWN CREEKS
- DOWNTOWN PARKS
- EAST AUSTIN
- EAST SIXTH/PECAN STREET
- HILL COUNTRY ROADWAYS
- NCCD
- NEIGHBORHOOD PLANNING AREAS
- NORTH BURNET/GATEWAY
- National Register Historic District
- PIPELINE RESTRICTED AREA
- RESIDENTIAL DESIGN STANDARDS
- SCENIC ROADWAYS
- TRANSIT ORIENTED DEVELOPMENT
- UNIVERSITY NEIGHBORHOOD
- URBAN RENEWAL AREAS
- WATERFRONT
- WATERFRONT_SETBACKS

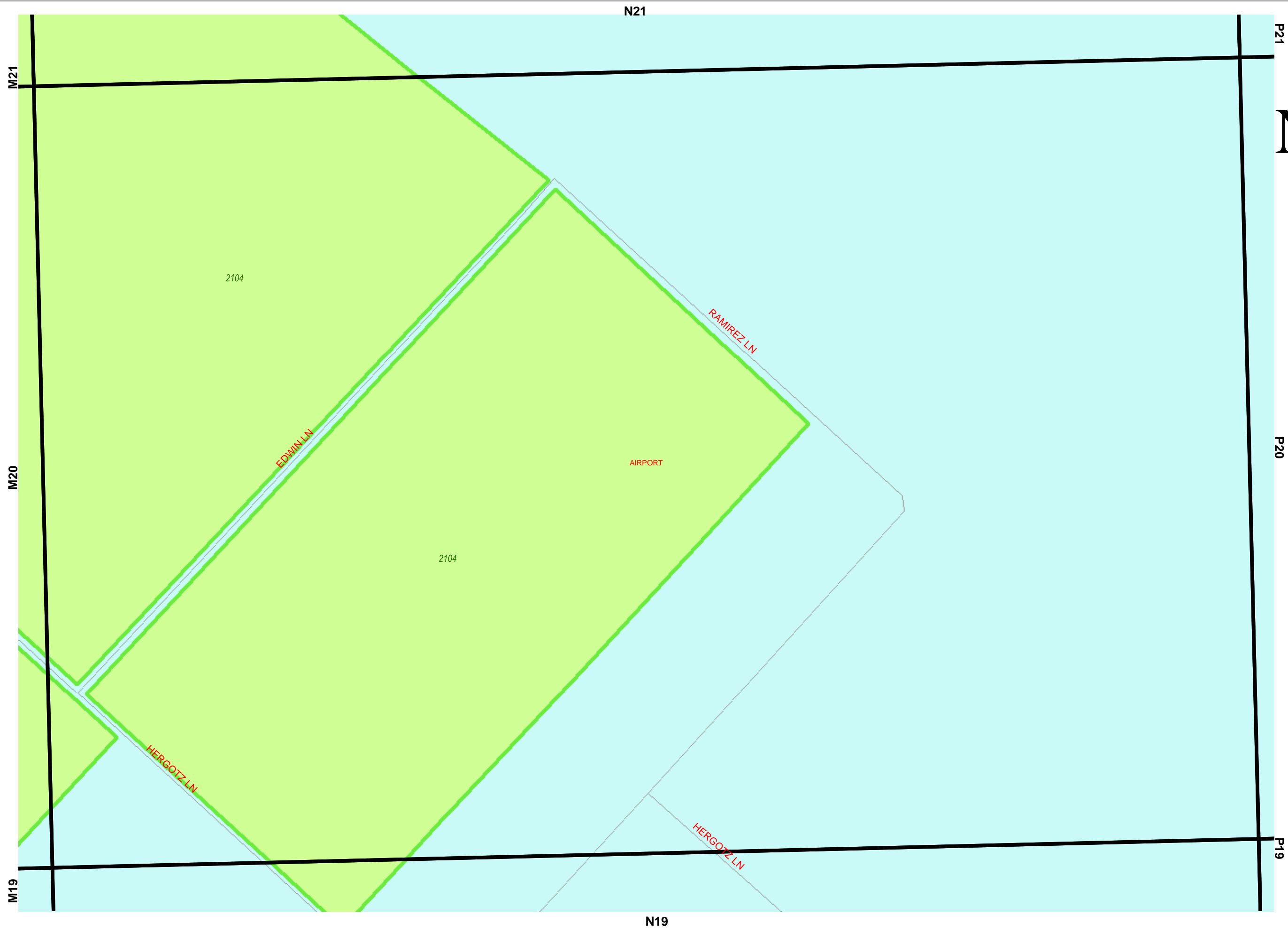


This map has been produced by the City of Austin as a working staff map and is not warranted for any other use. No warranty is made by the City regarding its accuracy or completeness. Reproduction is not permitted without permission from: City of Austin - CTM - Regional Mapping.

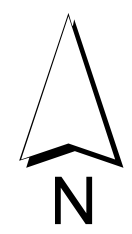
September 3, 2008



Grid N20



- COA Properties
- Zoning
- ZONING OVERLAY DISTRICTS**
- AIRPORT
- BARTON SPRINGS ZONE
- CAPITOL DOMINANCE
- CAPITOL VIEW CORRIDORS
- CONGRESS AVENUE
- CONVENTION CENTER
- CRIMINAL JUSTICE CENTER
- CURE
- DOWNTOWN CREEKS
- DOWNTOWN PARKS
- EAST AUSTIN
- EAST SIXTH/PECAN STREET
- HILL COUNTRY ROADWAYS
- NCCD
- NEIGHBORHOOD PLANNING AREAS
- NORTH BURNET/GATEWAY
- National Register Historic District
- PIPELINE RESTRICTED AREA
- RESIDENTIAL DESIGN STANDARDS
- SCENIC ROADWAYS
- TRANSIT ORIENTED DEVELOPMENT
- UNIVERSITY NEIGHBORHOOD
- URBAN RENEWAL AREAS
- WATERFRONT
- WATERFRONT_SETBACKS

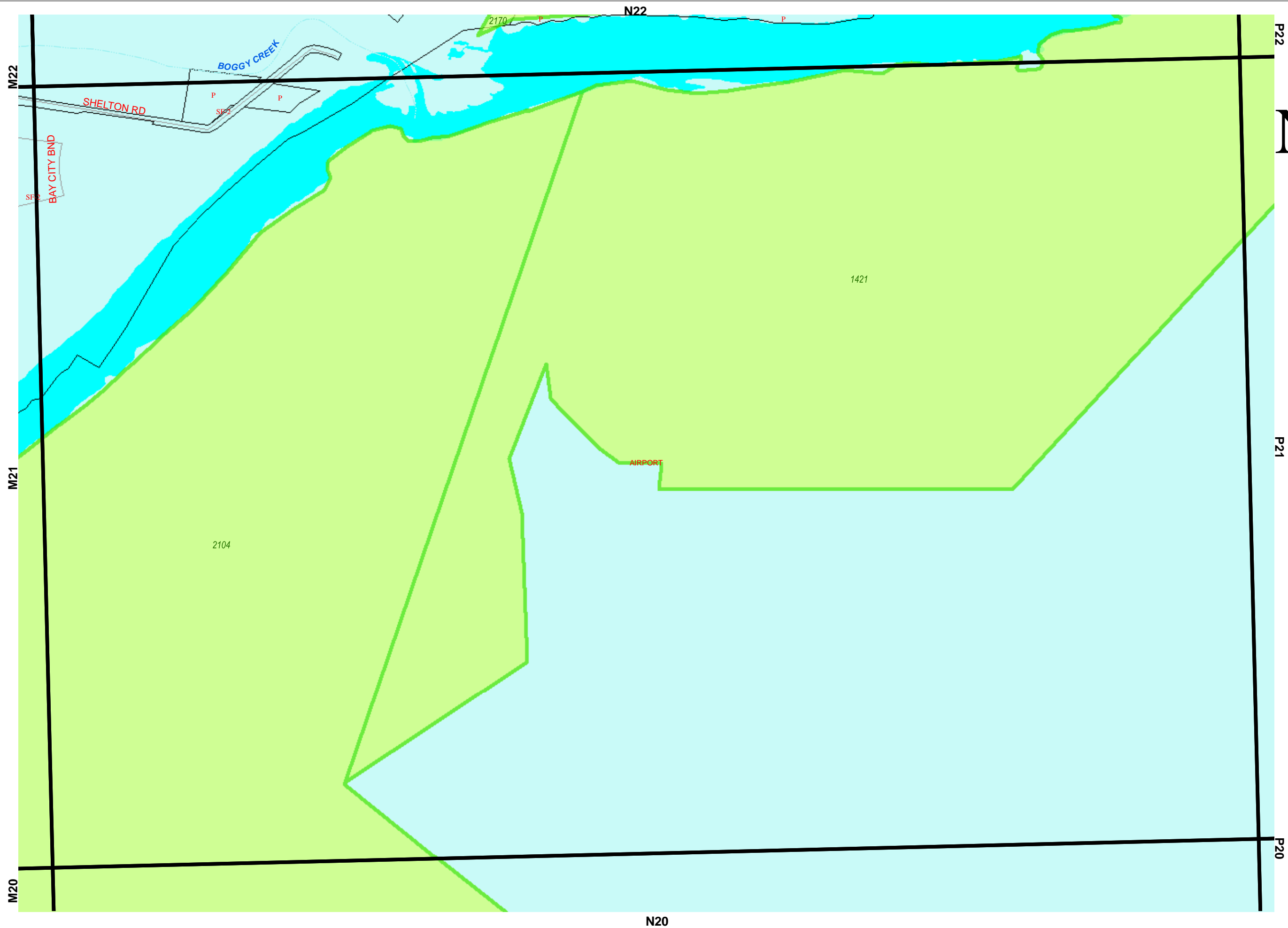


This map has been produced by the City of Austin as a working staff map and is not warranted for any other use. No warranty is made by the City regarding its accuracy or completeness. Reproduction is not permitted without permission from: City of Austin - CTM - Regional Mapping.

September 3, 2008



Grid N21



- COA Properties
- Zoning
- ZONING OVERLAY DISTRICTS**
- AIRPORT
- BARTON SPRINGS ZONE
- CAPITOL DOMINANCE
- CAPITOL VIEW CORRIDORS
- CONGRESS AVENUE
- CONVENTION CENTER
- CRIMINAL JUSTICE CENTER
- CURE
- DOWNTOWN CREEKS
- DOWNTOWN PARKS
- EAST AUSTIN
- EAST SIXTH/PECAN STREET
- HILL COUNTRY ROADWAYS
- NCCD
- NEIGHBORHOOD PLANNING AREAS
- NORTH BURNET/GATEWAY
- National Register Historic District
- PIPELINE RESTRICTED AREA
- RESIDENTIAL DESIGN STANDARDS
- SCENIC ROADWAYS
- TRANSIT ORIENTED DEVELOPMENT
- UNIVERSITY NEIGHBORHOOD
- URBAN RENEWAL AREAS
- WATERFRONT
- WATERFRONT_SETBACKS

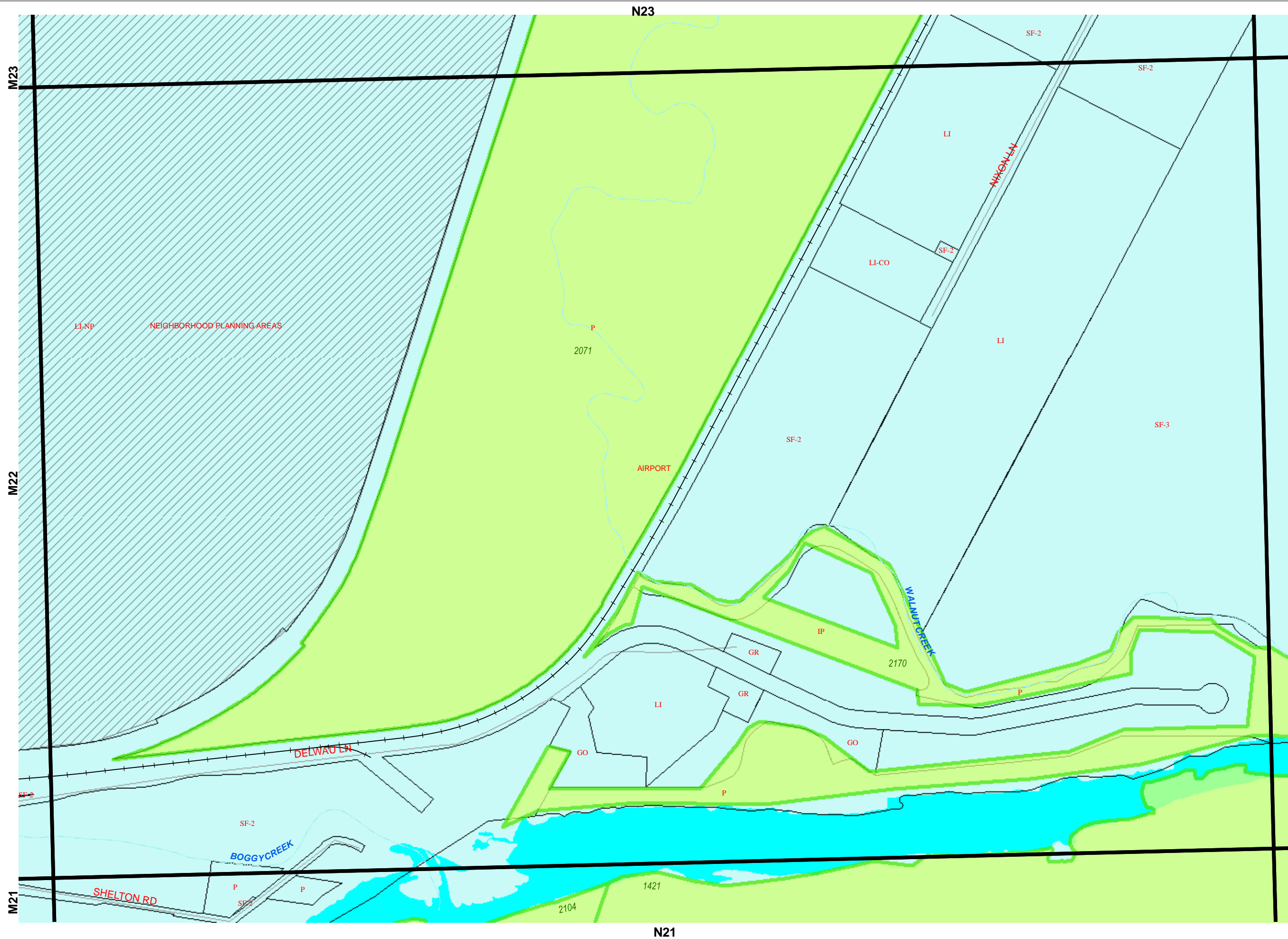


This map has been produced by the City of Austin as a working staff map and is not warranted for any other use. No warranty is made by the City regarding its accuracy or completeness. Reproduction is not permitted without permission from: City of Austin - CTM - Regional Mapping.

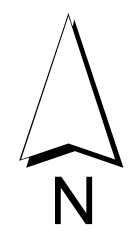
September 3, 2008



Grid N22



- COA Properties
- Zoning
- ZONING OVERLAY DISTRICTS**
- AIRPORT
- BARTON SPRINGS ZONE
- CAPITOL DOMINANCE
- CAPITOL VIEW CORRIDORS
- CONGRESS AVENUE
- CONVENTION CENTER
- CRIMINAL JUSTICE CENTER
- CURE
- DOWNTOWN CREEKS
- DOWNTOWN PARKS
- EAST AUSTIN
- EAST SIXTH/PECAN STREET
- HILL COUNTRY ROADWAYS
- NCCD
- NEIGHBORHOOD PLANNING AREAS
- NORTH BURNET/GATEWAY
- National Register Historic District
- PIPELINE RESTRICTED AREA
- RESIDENTIAL DESIGN STANDARDS
- SCENIC ROADWAYS
- TRANSIT ORIENTED DEVELOPMENT
- UNIVERSITY NEIGHBORHOOD
- URBAN RENEWAL AREAS
- WATERFRONT
- WATERFRONT_SETBACKS

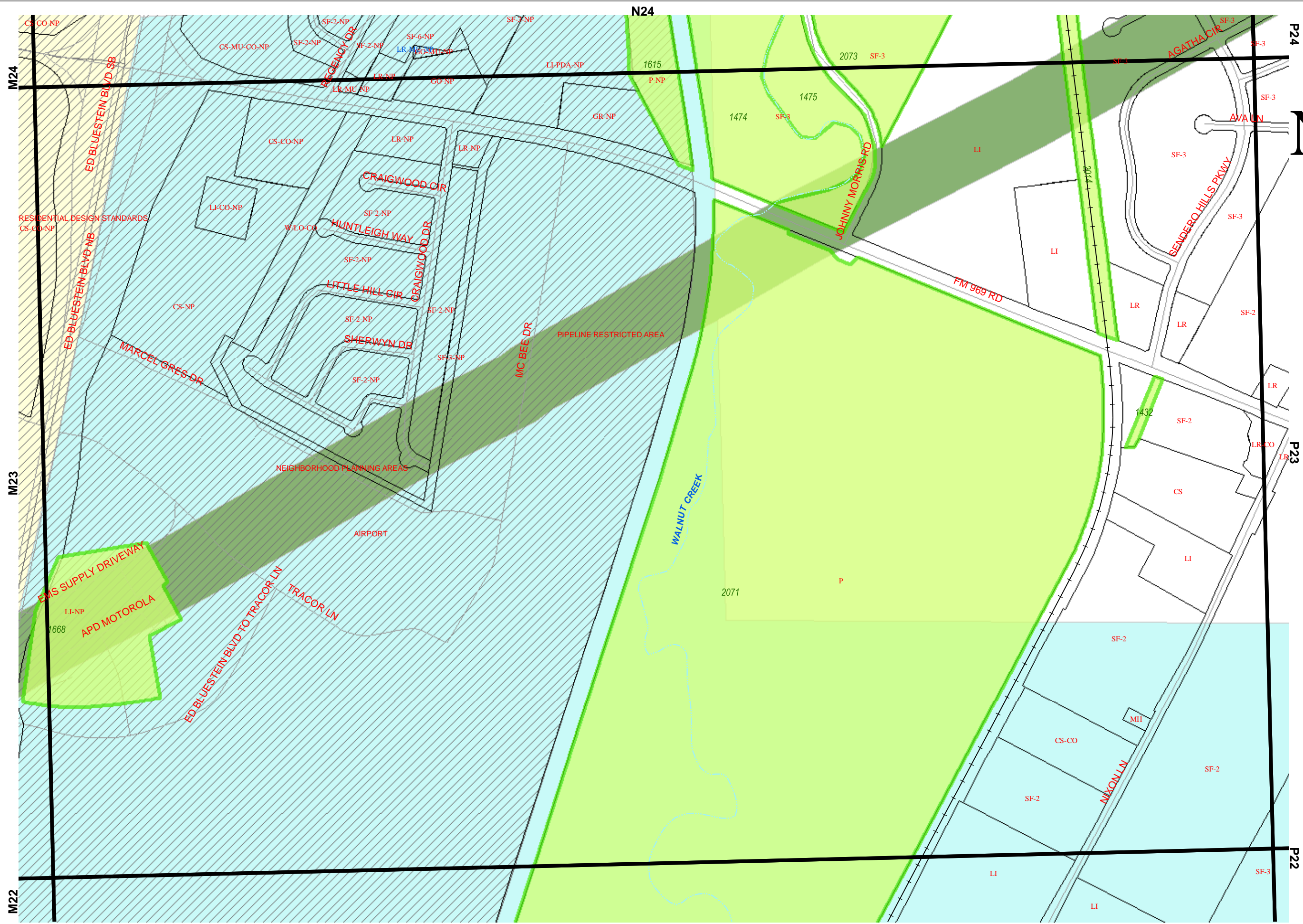


This map has been produced by the City of Austin as a working staff map and is not warranted for any other use. No warranty is made by the City regarding its accuracy or completeness. Reproduction is not permitted without permission from: City of Austin - CTM - Regional Mapping.

September 3, 2008



Grid N23



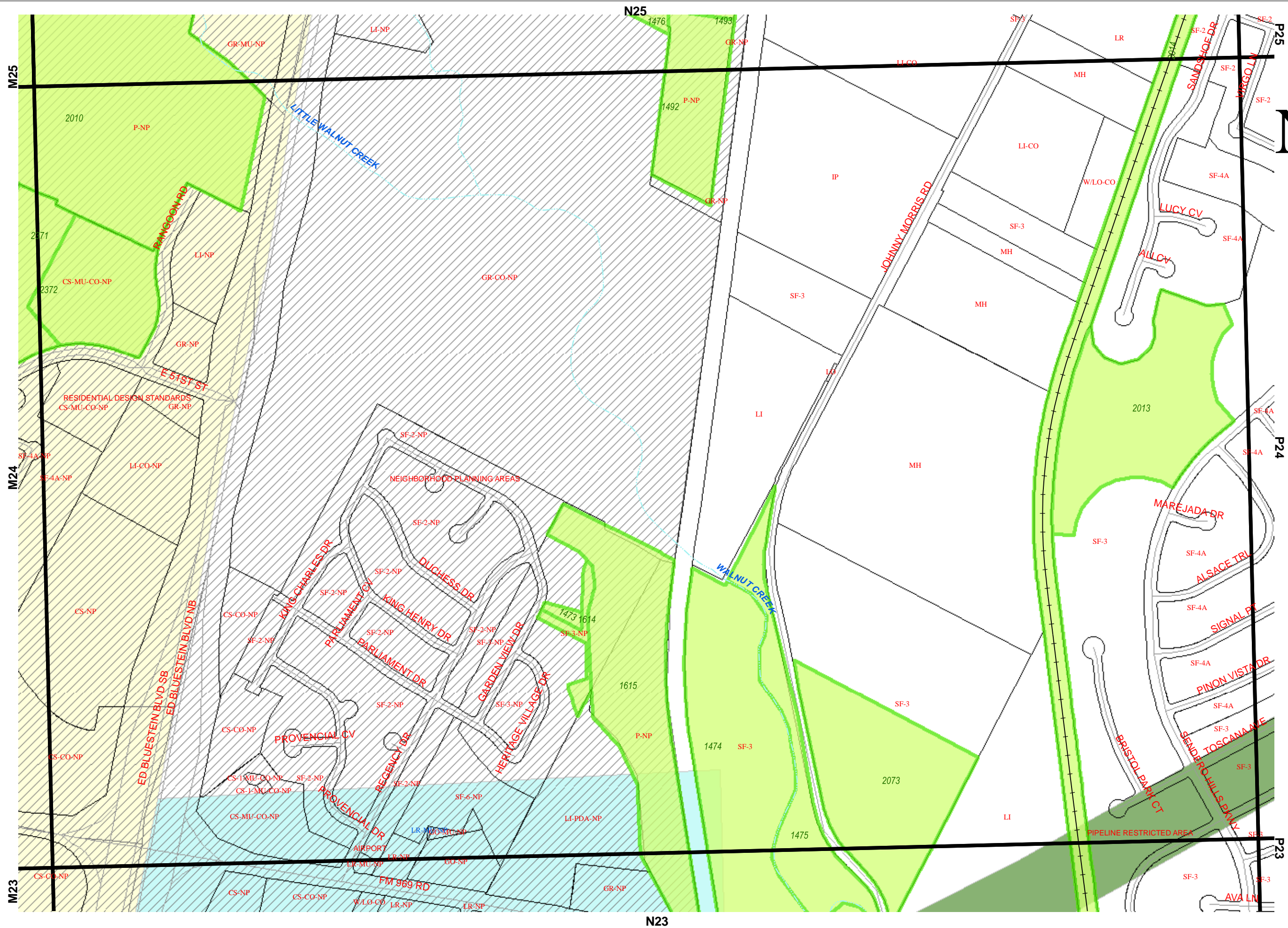
- COA Properties
- Zoning
- ZONING OVERLAY DISTRICTS**
- AIRPORT
- BARTON SPRINGS ZONE
- CAPITOL DOMINANCE
- CAPITOL VIEW CORRIDORS
- CONGRESS AVENUE
- CONVENTION CENTER
- CRIMINAL JUSTICE CENTER
- CURE
- DOWNTOWN CREEKS
- DOWNTOWN PARKS
- EAST AUSTIN
- EAST SIXTH/PECAN STREET
- HILL COUNTRY ROADWAYS
- NCCD
- NEIGHBORHOOD PLANNING AREAS
- NORTH BURNET/GATEWAY
- National Register Historic District
- PIPELINE RESTRICTED AREA
- RESIDENTIAL DESIGN STANDARDS
- SCENIC ROADWAYS
- TRANSIT ORIENTED DEVELOPMENT
- UNIVERSITY NEIGHBORHOOD
- URBAN RENEWAL AREAS
- WATERFRONT
- WATERFRONT_SETBACKS

This map has been produced by the City of Austin as a working staff map and is not warranted for any other use. No warranty is made by the City regarding its accuracy or completeness. Reproduction is not permitted without permission from: City of Austin - CTM - Regional Mapping.

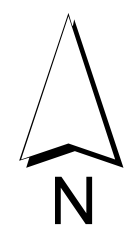
September 3, 2008



Grid N24



- COA Properties
- Zoning
- ZONING OVERLAY DISTRICTS**
- AIRPORT
- BARTON SPRINGS ZONE
- CAPITOL DOMINANCE
- CAPITOL VIEW CORRIDORS
- CONGRESS AVENUE
- CONVENTION CENTER
- CRIMINAL JUSTICE CENTER
- CURE
- DOWNTOWN CREEKS
- DOWNTOWN PARKS
- EAST AUSTIN
- EAST SIXTH/PECAN STREET
- HILL COUNTRY ROADWAYS
- NCCD
- NEIGHBORHOOD PLANNING AREAS
- NORTH BURNET/GATEWAY
- National Register Historic District
- PIPELINE RESTRICTED AREA
- RESIDENTIAL DESIGN STANDARDS
- SCENIC ROADWAYS
- TRANSIT ORIENTED DEVELOPMENT
- UNIVERSITY NEIGHBORHOOD
- URBAN RENEWAL AREAS
- WATERFRONT
- WATERFRONT_SETBACKS



This map has been produced by the City of Austin as a working staff map and is not warranted for any other use. No warranty is made by the City regarding its accuracy or completeness. Reproduction is not permitted without permission from: City of Austin - CTM - Regional Mapping.

September 3, 2008



M25
M24
M23

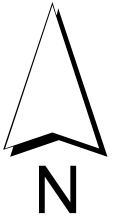
N25
N24
N23
N24
N23

P25
P24
P23

Grid N25



- COA Properties
- Zoning
- ZONING OVERLAY DISTRICTS**
- AIRPORT
- BARTON SPRINGS ZONE
- CAPITOL DOMINANCE
- CAPITOL VIEW CORRIDORS
- CONGRESS AVENUE
- CONVENTION CENTER
- CRIMINAL JUSTICE CENTER
- CURE
- DOWNTOWN CREEKS
- DOWNTOWN PARKS
- EAST AUSTIN
- EAST SIXTH/PECAN STREET
- HILL COUNTRY ROADWAYS
- NCCD
- NEIGHBORHOOD PLANNING AREAS
- NORTH BURNET/GATEWAY
- National Register Historic District
- PIPELINE RESTRICTED AREA
- RESIDENTIAL DESIGN STANDARDS
- SCENIC ROADWAYS
- TRANSIT ORIENTED DEVELOPMENT
- UNIVERSITY NEIGHBORHOOD
- URBAN RENEWAL AREAS
- WATERFRONT
- WATERFRONT_SETBACKS

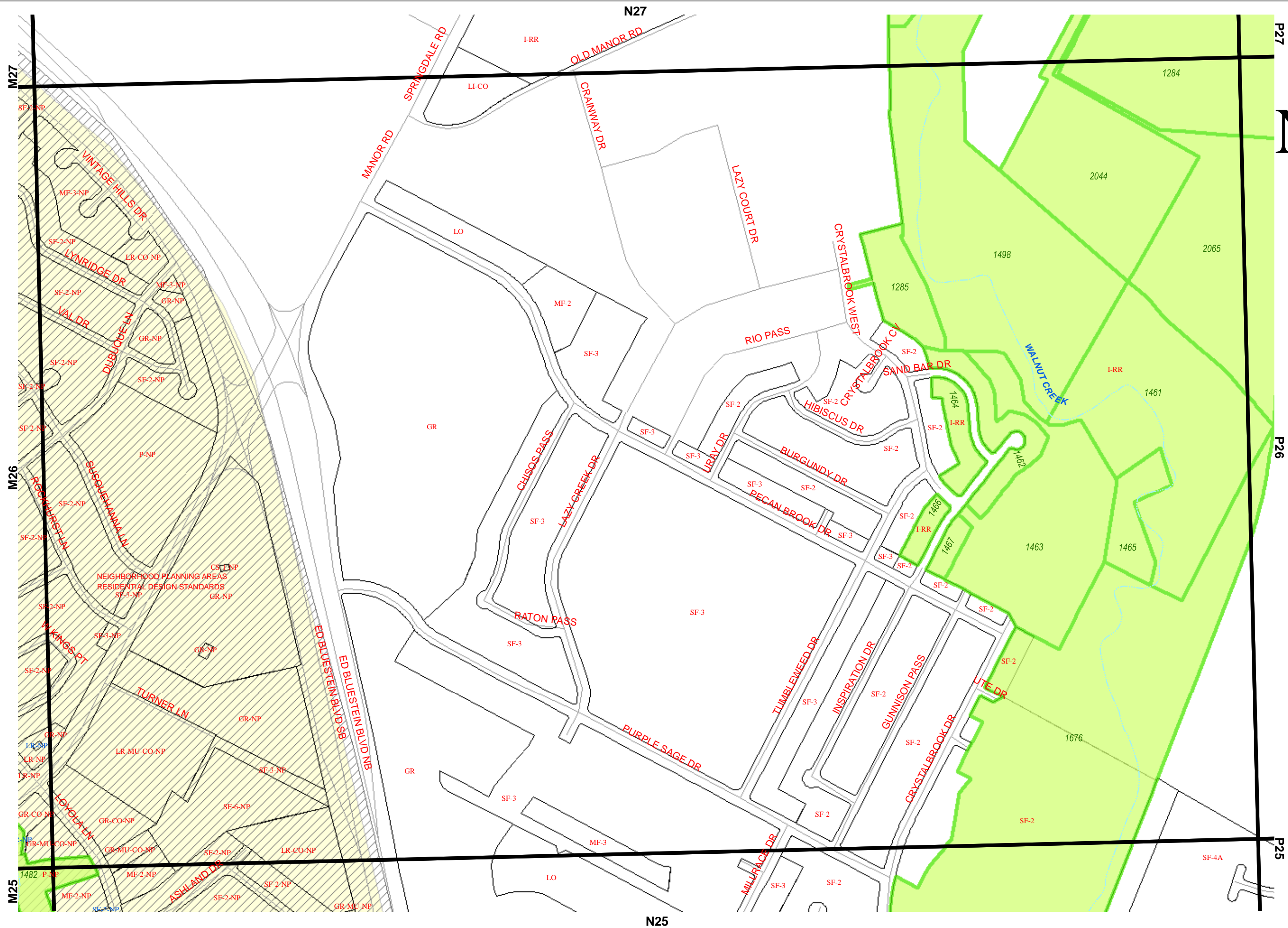


This map has been produced by the City of Austin as a working staff map and is not warranted for any other use. No warranty is made by the City regarding its accuracy or completeness. Reproduction is not permitted without permission from: City of Austin - CTM - Regional Mapping.

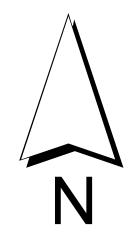
September 3, 2008



Grid N26



- COA Properties
- Zoning
- ZONING OVERLAY DISTRICTS**
- AIRPORT
- BARTON SPRINGS ZONE
- CAPITOL DOMINANCE
- CAPITOL VIEW CORRIDORS
- CONGRESS AVENUE
- CONVENTION CENTER
- CRIMINAL JUSTICE CENTER
- CURE
- DOWNTOWN CREEKS
- DOWNTOWN PARKS
- EAST AUSTIN
- EAST SIXTH/PECAN STREET
- HILL COUNTRY ROADWAYS
- NCCD
- NEIGHBORHOOD PLANNING AREAS
- NORTH BURNET/GATEWAY
- National Register Historic District
- PIPELINE RESTRICTED AREA
- RESIDENTIAL DESIGN STANDARDS
- SCENIC ROADWAYS
- TRANSIT ORIENTED DEVELOPMENT
- UNIVERSITY NEIGHBORHOOD
- URBAN RENEWAL AREAS
- WATERFRONT
- WATERFRONT_SETBACKS

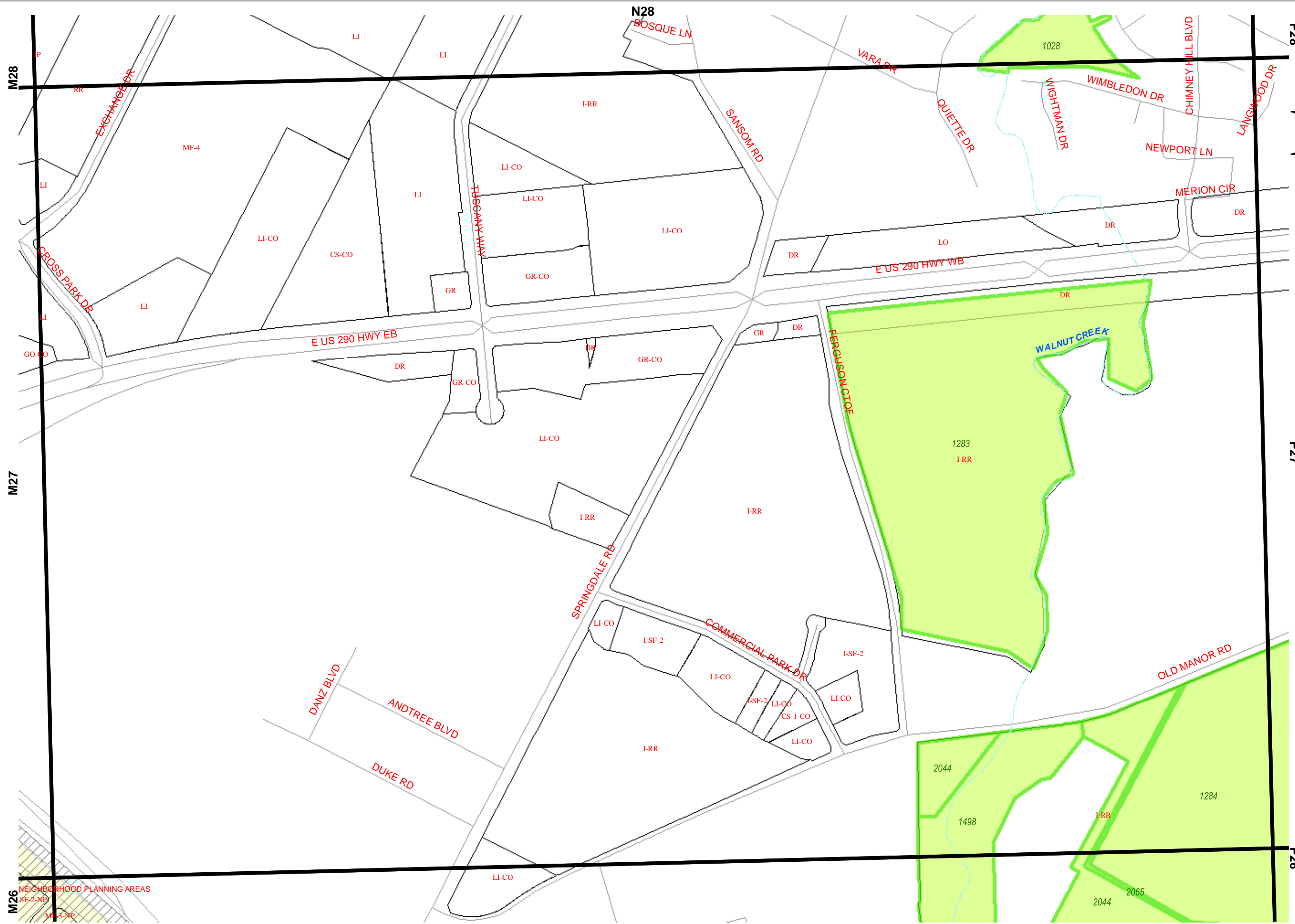


This map has been produced by the City of Austin as a working staff map and is not warranted for any other use. No warranty is made by the City regarding its accuracy or completeness. Reproduction is not permitted without permission from: City of Austin - CTM - Regional Mapping.

September 3, 2008



Grid N27



- COA Properties
- Zoning
- ZONING OVERLAY DISTRICTS**
- AIRPORT
- BARTON SPRINGS ZONE
- CAPITOL DOMINANCE
- CAPITOL VIEW CORRIDORS
- CONGRESS AVENUE
- CONVENTION CENTER
- CRIMINAL JUSTICE CENTER
- CURE
- DOWNTOWN CREEKS
- DOWNTOWN PARKS
- EAST AUSTIN
- EAST SIXTH/PECAN STREET
- HILL COUNTRY ROADWAYS
- NCCD
- NEIGHBORHOOD PLANNING AREAS
- NORTH BURNET/GATEWAY
- National Register Historic District
- PIPELINE RESTRICTED AREA
- RESIDENTIAL DESIGN STANDARDS
- SCENIC ROADWAYS
- TRANSIT ORIENTED DEVELOPMENT
- UNIVERSITY NEIGHBORHOOD
- URBAN RENEWAL AREAS
- WATERFRONT
- WATERFRONT_SETBACKS



This map has been produced by the City of Austin as a working staff map and is not warranted for any other use. No warranty is made by the City regarding its accuracy or completeness. Reproduction is not permitted without permission from: City of Austin - CTM - Regional Mapping.

September 3, 2008



M26 NEIGHBORHOOD PLANNING AREAS
SF-2-NP
M23-NP

N26

Grid N28



- COA Properties
- Zoning
- ZONING OVERLAY DISTRICTS**
- AIRPORT
- BARTON SPRINGS ZONE
- CAPITOL DOMINANCE
- CAPITOL VIEW CORRIDORS
- CONGRESS AVENUE
- CONVENTION CENTER
- CRIMINAL JUSTICE CENTER
- CURE
- DOWNTOWN CREEKS
- DOWNTOWN PARKS
- EAST AUSTIN
- EAST SIXTH/PECAN STREET
- HILL COUNTRY ROADWAYS
- NCCD
- NEIGHBORHOOD PLANNING AREAS
- NORTH BURNET/GATEWAY
- National Register Historic District
- PIPELINE RESTRICTED AREA
- RESIDENTIAL DESIGN STANDARDS
- SCENIC ROADWAYS
- TRANSIT ORIENTED DEVELOPMENT
- UNIVERSITY NEIGHBORHOOD
- URBAN RENEWAL AREAS
- WATERFRONT
- WATERFRONT_SETBACKS

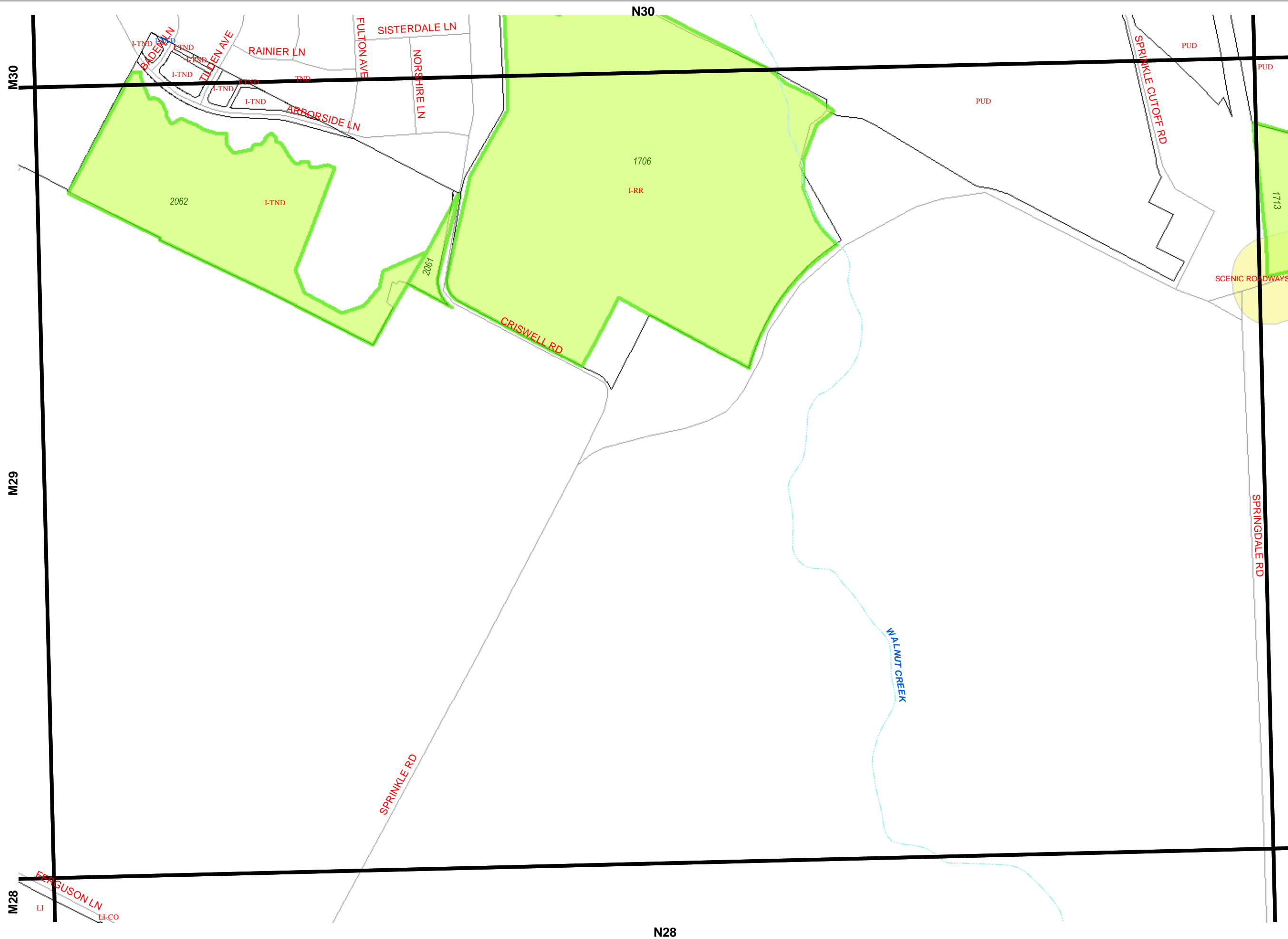


This map has been produced by the City of Austin as a working staff map and is not warranted for any other use. No warranty is made by the City regarding its accuracy or completeness. Reproduction is not permitted without permission from: City of Austin - CTM - Regional Mapping.

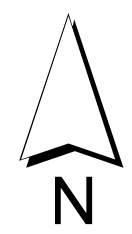
September 3, 2008



Grid N29



- COA Properties
- Zoning
- ZONING OVERLAY DISTRICTS**
- AIRPORT
- BARTON SPRINGS ZONE
- CAPITOL DOMINANCE
- CAPITOL VIEW CORRIDORS
- CONGRESS AVENUE
- CONVENTION CENTER
- CRIMINAL JUSTICE CENTER
- CURE
- DOWNTOWN CREEKS
- DOWNTOWN PARKS
- EAST AUSTIN
- EAST SIXTH/PECAN STREET
- HILL COUNTRY ROADWAYS
- NCCD
- NEIGHBORHOOD PLANNING AREAS
- NORTH BURNET/GATEWAY
- National Register Historic District
- PIPELINE RESTRICTED AREA
- RESIDENTIAL DESIGN STANDARDS
- SCENIC ROADWAYS
- TRANSIT ORIENTED DEVELOPMENT
- UNIVERSITY NEIGHBORHOOD
- URBAN RENEWAL AREAS
- WATERFRONT
- WATERFRONT_SETBACKS



This map has been produced by the City of Austin as a working staff map and is not warranted for any other use. No warranty is made by the City regarding its accuracy or completeness. Reproduction is not permitted without permission from: City of Austin - CTM - Regional Mapping.

September 3, 2008



N28

M28

P28

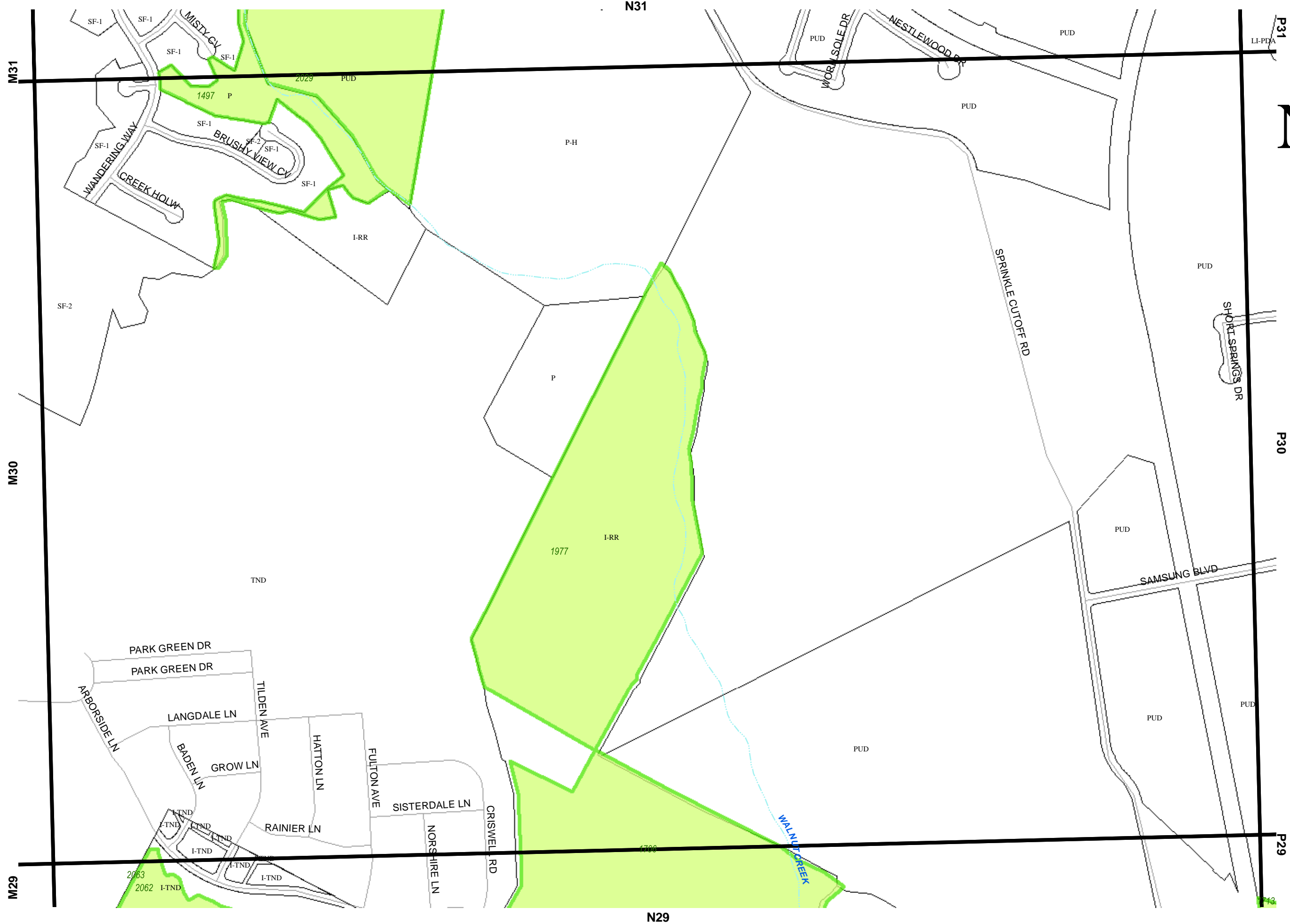
P29

M29

P30

N30

Grid N30



- COA Properties
- Zoning
- ZONING OVERLAY DISTRICTS**
- AIRPORT
- BARTON SPRINGS ZONE
- CAPITOL DOMINANCE
- CAPITOL VIEW CORRIDORS
- CONGRESS AVENUE
- CONVENTION CENTER
- CRIMINAL JUSTICE CENTER
- CURE
- DOWNTOWN CREEKS
- DOWNTOWN PARKS
- EAST AUSTIN
- EAST SIXTH/PECAN STREET
- HILL COUNTRY ROADWAYS
- NCCD
- NEIGHBORHOOD PLANNING AREAS
- NORTH BURNET/GATEWAY
- National Register Historic District
- PIPELINE RESTRICTED AREA
- RESIDENTIAL DESIGN STANDARDS
- SCENIC ROADWAYS
- TRANSIT ORIENTED DEVELOPMENT
- UNIVERSITY NEIGHBORHOOD
- URBAN RENEWAL AREAS
- WATERFRONT
- WATERFRONT_SETBACKS

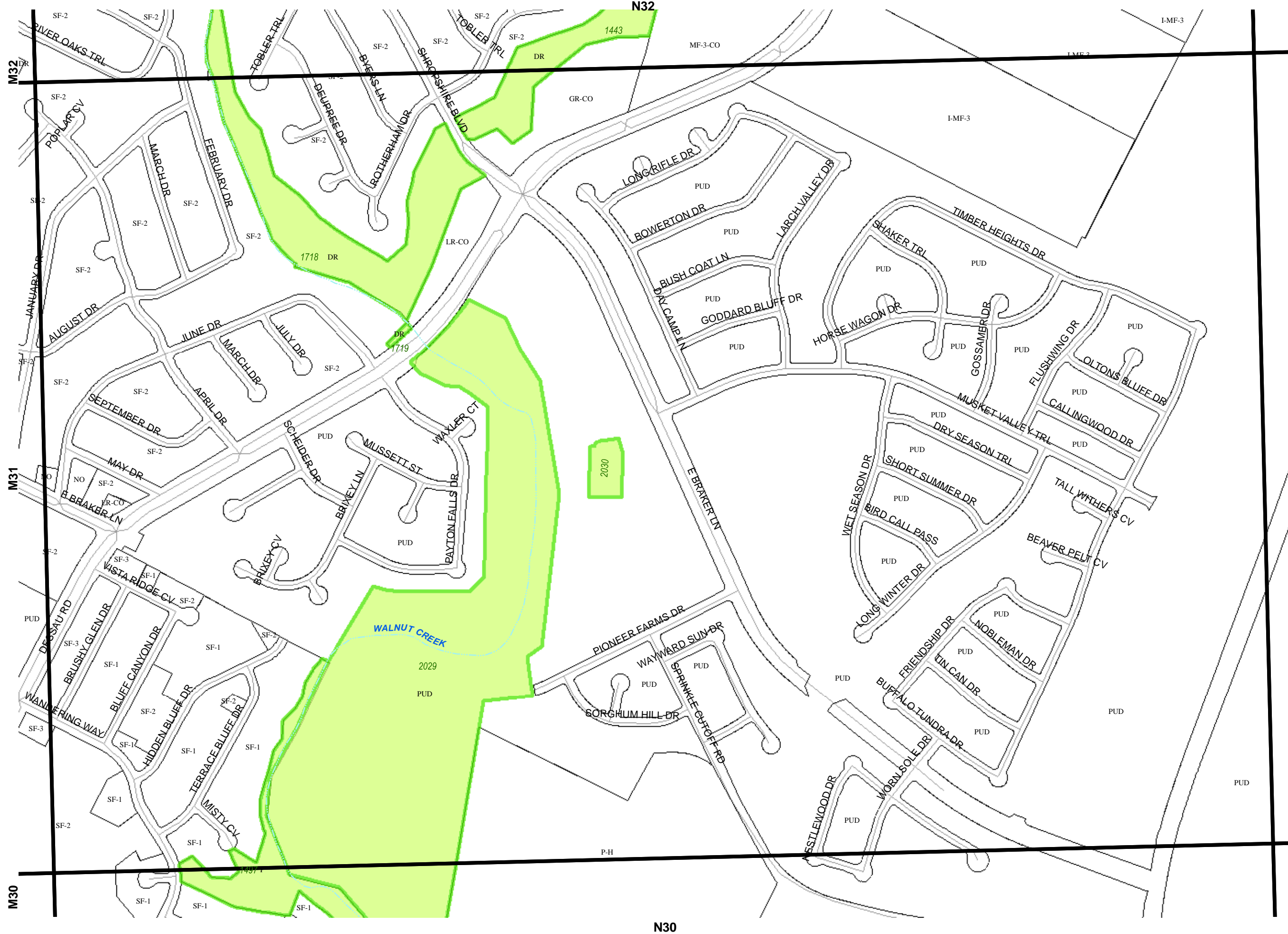


This map has been produced by the City of Austin as a working staff map and is not warranted for any other use. No warranty is made by the City regarding its accuracy or completeness. Reproduction is not permitted without permission from: City of Austin - CTM - Regional Mapping.

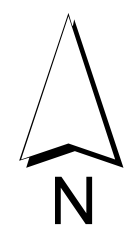
September 3, 2008



Grid N31



- COA Properties
- Zoning
- ZONING OVERLAY DISTRICTS**
- AIRPORT
- BARTON SPRINGS ZONE
- CAPITOL DOMINANCE
- CAPITOL VIEW CORRIDORS
- CONGRESS AVENUE
- CONVENTION CENTER
- CRIMINAL JUSTICE CENTER
- CURE
- DOWNTOWN CREEKS
- DOWNTOWN PARKS
- EAST AUSTIN
- EAST SIXTH/PECAN STREET
- HILL COUNTRY ROADWAYS
- NCCD
- NEIGHBORHOOD PLANNING AREAS
- NORTH BURNET/GATEWAY
- National Register Historic District
- PIPELINE RESTRICTED AREA
- RESIDENTIAL DESIGN STANDARDS
- SCENIC ROADWAYS
- TRANSIT ORIENTED DEVELOPMENT
- UNIVERSITY NEIGHBORHOOD
- URBAN RENEWAL AREAS
- WATERFRONT
- WATERFRONT_SETBACKS

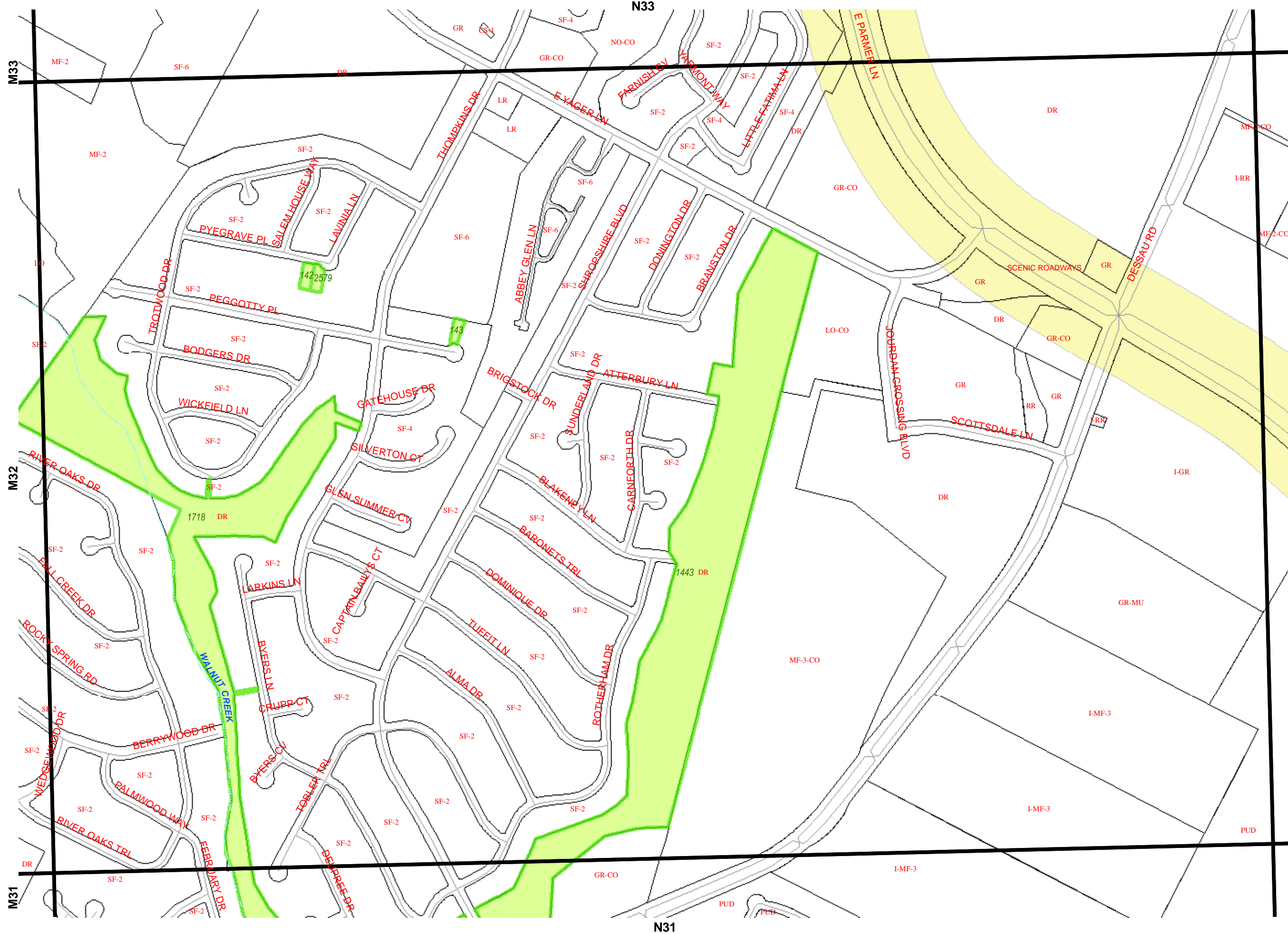


This map has been produced by the City of Austin as a working staff map and is not warranted for any other use. No warranty is made by the City regarding its accuracy or completeness. Reproduction is not permitted without permission from: City of Austin - CTM - Regional Mapping.

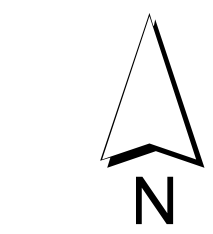
September 3, 2008



Grid N32



- COA Properties
- Zoning
- ZONING OVERLAY DISTRICTS**
- AIRPORT
- BARTON SPRINGS ZONE
- CAPITOL DOMINANCE
- CAPITOL VIEW CORRIDORS
- CONGRESS AVENUE
- CONVENTION CENTER
- CRIMINAL JUSTICE CENTER
- CURE
- DOWNTOWN CREEKS
- DOWNTOWN PARKS
- EAST AUSTIN
- EAST SIXTH/PEDAN STREET
- HILL COUNTRY ROADWAYS
- NCCD
- NEIGHBORHOOD PLANNING AREAS
- NORTH BURNET/GATEWAY
- National Register Historic District
- PIPELINE RESTRICTED AREA
- RESIDENTIAL DESIGN STANDARDS
- SCENIC ROADWAYS
- TRANSIT ORIENTED DEVELOPMENT
- UNIVERSITY NEIGHBORHOOD
- URBAN RENEWAL AREAS
- WATERFRONT
- WATERFRONT_SETBACKS



This map has been produced by the City of Austin as a working staff map and is not warranted for any other use. No warranty is made by the City regarding its accuracy or completeness. Reproduction is not permitted without permission from: City of Austin - CTM - Regional Mapping.

September 3, 2008

